

WESTSIDE CREEKS RESTORATION OVERSIGHT COMMITTEE QUARTERLY MEETING



LINEAR CREEKWAY TRAILS

Reuben Bazan, Richard De La Cruz, P.E., Meera Keshav

February 15, 2022

Westside Creeks Linear Trails Project

Zarzamora Creek Trail
Substantial
Completion
Dec 22, 2021

Martinez Creek Trail
100% Design Phase.
Bid Date TBD.

Alazan Creek Trail
Construction Phase
Completion Feb 2022



Legend

- Alazan Creek
- Alazan Creek
- Martinez Creek
- Martinez Creek (Under Design)
- Apache Creek
- Zarzamora Creek
- San Pedro Creek

USGS The National Map: National Boundaries Dataset, National Elevation Dataset, Geographic Names Information System, National Hydrography Dataset, National Land Cover Database, National Structures Dataset, and National Transportation Dataset; U.S. Census Bureau - TIGER/Line; HERE Road Data

APACHE CREEK TRAIL

CONSTRUCTION PHASE – OSCAR RENDA



ZARZAMORA CREEK TRAIL

Zarzamora Creek Trail



ZARZAMORA CREEK TRAIL

TRAIL DETAILS

- **Phase I – Approx. 1.0 Miles long – 10' wide concrete hike & bike trail from Knoke St. to Memorial St.**
- **Phase II – Approx. 0.45 miles long – 10' wide concrete hike & bike trail from Memorial St. to Alderete Park (add alternate)**
- **8 overall trail street connections**
- **Trailheads at the pedestrian bridge at 29th Street, San Ignacio and Alderete Park.**
- **Park amenities to include shade structures, drinking fountains, benches, signage, trash receptacles and solar lights at trailheads.**



ZARZAMORA CREEK TRAIL

CONSTRUCTION PHASE – CONTRACTOR RCO, LLC

- Contractor was awarded substantial completion for hardscape on Dec 22, 2021.
- Contractor is currently working on vegetation establishment.
- Contractor has completed concrete trail, creek crossings and trailheads.
- Contractor is working on vegetation, park amenities, signage and the revegetation at SAWS conflict area to include concrete curb and sidewalk.
- Substantial completion expected in the next few weeks.



ZARZAMORA CREEK TRAIL

CONSTRUCTION PHASE – CONTRACTOR RCO, LLC



CITY OF SAN ANTONIO
PARKS & RECREATION



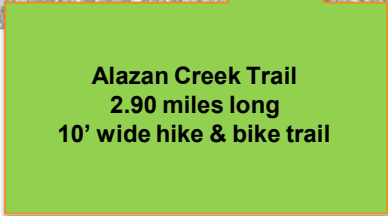
SAN ANTONIO
RIVER AUTHORITY



ZARZAMORA CREEK TRAIL

CONSTRUCTION PHASE – CONTRACTOR RCO, LLC





Alazan Creek Trail
2.90 miles long
10' wide hike & bike trail

ALAZAN CREEK TRAIL

TRAIL DETAILS

- **2.9 mile long – 10' wide concrete hike & bike trail from Lombrano St. to confluence at Apache creek**
- **5 total street connections (Lombrano St., Poplar St., Arbor Place, Colorado St., Guadalupe St.)**
- **Connects to Existing trail at Woodlawn Lake (North) and Apache Creek confluence (south)**
- **Awarded Contractor – SpawGlass Civil Construction**
- **Construction start date – February 17, 2020**
- **Substantial completion date Feb. 2022**
- **Contract amount - \$8,665,031.33**



ALAZAN CREEK TRAIL

CONSTRUCTION PHASE

- **Street connections are completed with stone pavement added.**
- **Last phases included landscaping and retaining wall painting & anti-graffiti coatings application.**
- **Railroad Bridge canopy was completed as part of last phase of construction.**



ALAZAN CREEK TRAIL

TRAIL PHOTOS



Lombrano St



Poplar St.

ALAZAN CREEK TRAIL

TRAIL PHOTOS



Elmendorf St.



Zarzamora St.

ALAZAN CREEK TRAIL

TRAIL PHOTOS



Arbor Place



Farias park



ALAZAN CREEK TRAIL

TRAIL PHOTOS



Colorado St.



Colorado St.
Connection

ALAZAN CREEK TRAIL

TRAIL PHOTOS



Guadalupe St. Connection



Tampico St.


MARTINEZ CREEK TRAIL

DESIGN PHASE

- 1.45 miles long – 10' concrete hike & bike trail
- Ties to existing trail at Cincinnati (north) and Farias Park (south)
- 8 proposed street connections
- Project on hold awaiting funding

Questions?

Westside Creeks Ecosystem Restoration Project



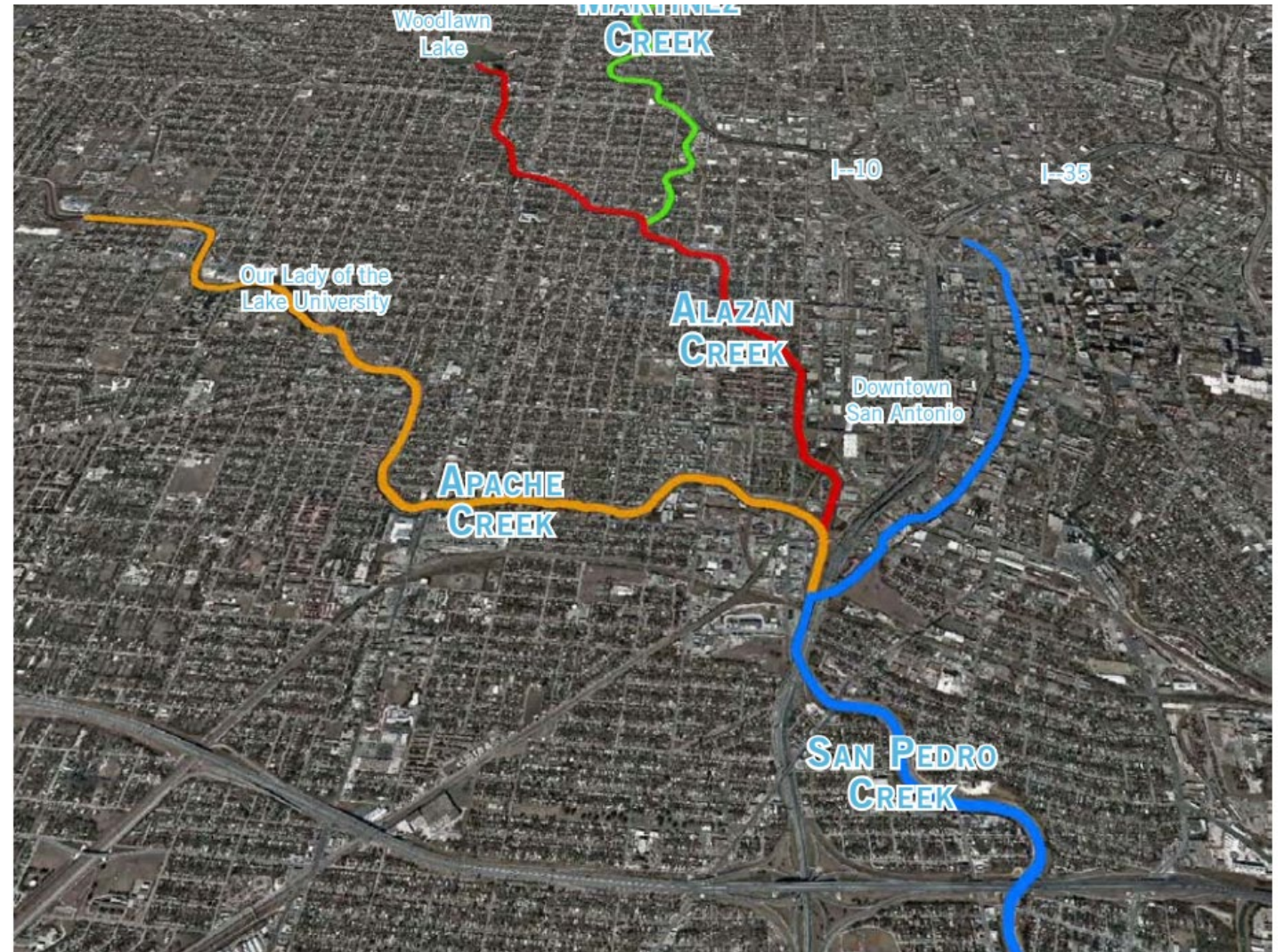
Federal Funding Update

Brian Mast

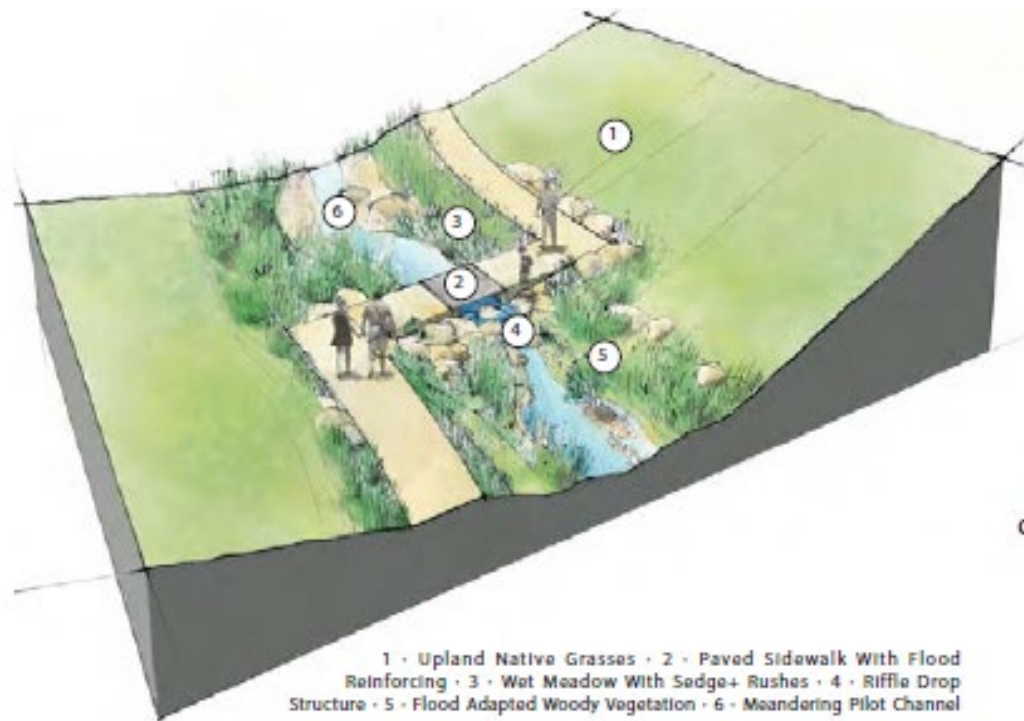
February 15, 2022

Project Area

4 Creeks
San Pedro
Apache
Alazan
Martinez



Initial Restoration Renderings from 2011- 14 Feasibility Study



Infrastructure Investment and Jobs Act

- Total Project Cost (Fed and Local) ~\$115M
- USACE Work Plan issued Jan. 19
- \$75,042,000 – initiate physically complete, and fiscally closeout the construction project, including all future monitoring and adaptive management
- Funding will not flow through the River Authority, County or City
- SARA – Local Sponsor
- Bexar County – Project Funder (~35% share)

Next Steps

- Feb. 9 & 10 – Fort Worth Project Delivery Team (PDT) toured full project
- City & County - developing synergistic WSC area project ideas
- Negotiate Project Partnership Agreement (PPA) with USACE – Ongoing, target completion late spring/early summer
- After PPA has been signed, design is anticipated to take 18-24 months
- Anticipate outreach with the community, stakeholders and elected officials will scale up around Fall



Bexar County & CoSA Rivers, Creeks and Parks Program

February 15, 2022



River and Creek Program Overview

- 24 River and Creek Projects
 - Trails
 - Restoration
 - Drainage
- Additional Projects (BC Parks)
- Approximately \$240 million over 10 years



Interlocal Agreement



- Tri-Party Agreement
 - City Council – February 10th Commissioner's court January 25th
 - River Authority Board of Directors- December 15th



Agreement Structure

- Interlocal Agreement
 - Outlines City of San Antonio, Bexar County, and River Authority Roles and Responsibilities within the program
- Task Orders
 - Project specific scope of work, budget, schedule, and procurement plan



Task Order- Zoo Well

- Replacement and repair of existing well serving the SA Zoo
- \$2,500,000
 - Previous \$1,500,000 from City of San Antonio
- 2 years to complete



Questions?



SAN
PEDRO
CREEK
CULTURE PARK



Phase 1.2 Construction

- Poured pedestrian bridge between Alameda Theatre and AME site
- Upcoming pour of paseo adjacent to Alameda Theatre
- Took 3D LiDAR scan of AME foundations



Phase 1.3 Construction

Nueva to Cesar Chavez

- Installing subsurface structural support for Nueva bridge
- Poured concrete pilot channel, placing boulders in pilot channel
- Ongoing installation of stone block structural walls along west bank
- Pouring high paseo between Graham and Cesar Chavez



concrete pilot channel



Phase 1.3 Construction

Bioretention pond



Boulders in
concrete pilot
channel

Stone
structural
support walls



Phase 2 Construction

- Ongoing installation of subsurface structural support for Guadalupe bridge and north half of Alamo
- Beginning install of Guadalupe storm sewer
- Camp bridge deck poured
- Beginning installation of water line across Camp bridge



Phase 3 Construction

- Construction began in January
- Working on clearing vegetation and installing construction access ramps into channel
- Flaggers on Cevallos for temporary traffic stops



QUESTIONS





Public Art and Events Update
Carrie Brown



Calls to Artists

- Phase 3
 - Interstate 35 Underpass at the Confluence of San Pedro and Apache Creeks (\$250,000)
- Phase 4
 - El Paso Trailhead (\$50,000)
- Phase 2,3 & 4
 - Tile Designs/Poetry (\$15,000/ea)
- Applications through PublicArtist.org

In-Person Information Sessions:

- Eye of the Beholder Gallery
- Clamp Light Artist Studios
- Confluence Park



Calls to Artists





Call to Artists



Phase 1.1

Creek Lines



Phase 1.2

La Gloriosa Historia de San Pedro Creek



Phase 1.2

La Gloriosa Historia de San Pedro Creek



Works in Progress - webpage

VISIT ABOUT THE PROJECT



LEARN NEWS CONTACT



CULTURE

ART

NATURE

ART

Works In Progress

Click on each project to read more about our Works in Progress! Stay up to date on current and upcoming public art projects by reading artist statements, project details, and viewing progress photos.



Five Panel Mural

La Gloriosa Historia de San Pedro Creek On My Mind: A Story in Five Episodes Ceramic Tile Mural by Kathy & Lionel Sosa – COMING FALL 2022!



STREAM

STREAM merges the music of San Antonio with the flow of San Pedro Creek. Coming to San Pedro Creek in Fall 2022!

Upcoming Events

- Mondays: Yoga on the Creek at Legacy Park (through November 29)
- February 19: Fit & Flow with San Antonio Clubhouse at SPCCP
- March 4: Get Creative with Bridge Projects (virtual)
- March 18: Creekside Chats with Sundt Construction (virtual)
- April 9: Fit & Flow with SA Roadrunners at SPCCP
- April 16: National Poetry Monty Writing Workshop at SPCCP



QUESTIONS?

