

WESTSIDE CREEKS RESTORATION OVERSIGHT COMMITTEE QUARTERLY MEETING



CITY OF SAN ANTONIO
PARKS & RECREATION



SAN ANTONIO
RIVER AUTHORITY








LINEAR CREEKWAY TRAILS

Reuben Bazan, Richard De La Cruz, P.E., Hillary Lilly
November 17, 2020

Westside Creeks Linear Trails Project



Legend

-  Alazan Creek
-  Alazan Creek (Under Design)
-  Martinez Creek
-  Martinez Creek (Under Design)
-  Apache Creek
-  Zarzamora Creek (Under Design)
-  San Pedro Creek

Zarzamora Creek Trail
Construction Phase
Fall 2019

Martinez Creek Trail
100% Design Phase.
Bid Date TBD.
SAWS Sewer project
ongoing

Alazan Creek Trail
Construction Phase
Summer 2020

SAWS
Construction

Elmendorf Pool
100% Construction

Apache Creek Trail
Terra Design Group
Construction

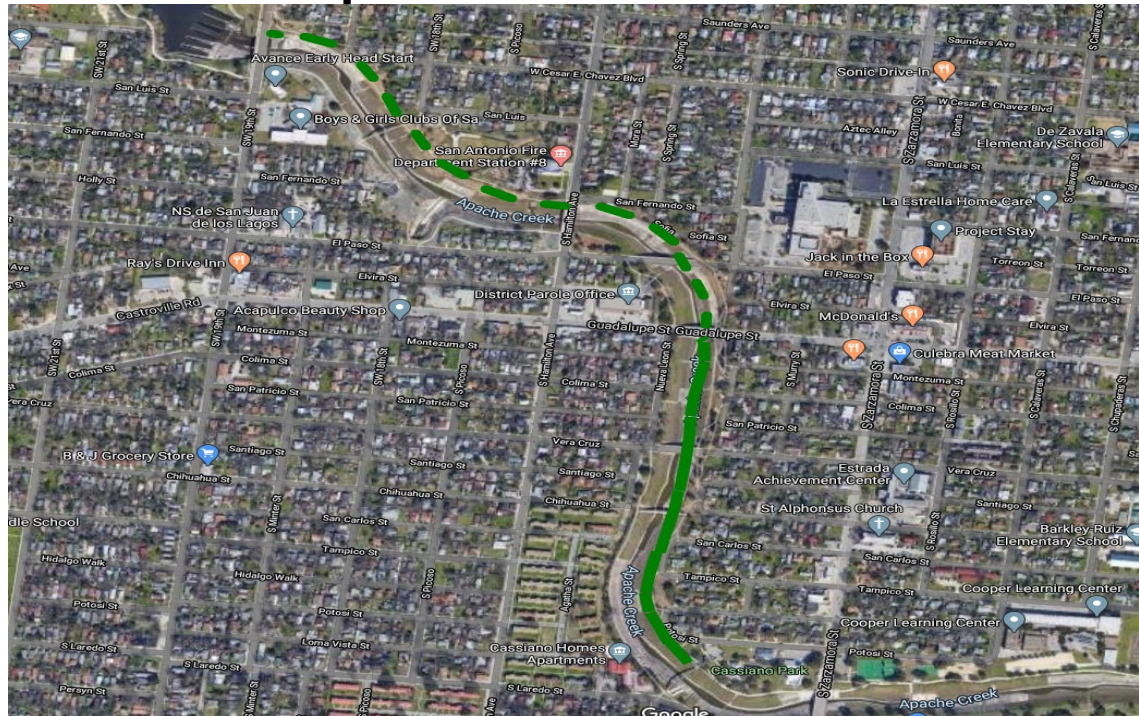
Downtown San Antonio

Apache Creek Trail



APACHE CREEK TRAIL

Apache Creek Trail



CITY OF SAN ANTONIO
PARKS & RECREATION



SAN ANTONIO
RIVER AUTHORITY



APACHE CREEK TRAIL

CONSTRUCTION PHASE – OSCAR RENDA



APACHE CREEK TRAIL

CONSTRUCTION PHASE – OSCAR RENDA



APACHE CREEK TRAIL

TRAIL DETAILS

- **Joint Bid contract between SAWS and CoSA. SARA Managing hike and bike trail and park amenities.**
- **Trail connects to existing trails between Elmendorf lake and Cassiano park.**
- **Project amenities to include shade structure, tables & benches, trash receptacles, drinking fountain, signage and ADA parking**
- **Remaining items for completion are vegetation, ADA parking spaces and Capstone.**
- **Substantial Completion will be scheduled when Capstone and ADA parking is complete.**



CITY OF SAN ANTONIO
PARKS & RECREATION



SAN ANTONIO
RIVER AUTHORITY



ZARZAMORA CREEK TRAIL

TRAIL DETAILS

- **Phase I – Approx. 1.0 Miles long – 10' wide concrete hike & bike trail from Knoke St. to Memorial St.**
- **Phase II – Approx. 0.45 miles long – 10' wide concrete hike & bike trail from Memorial St. to Alderete Park (add alternate)**
- **8 overall trail street connections**
- **Bridge at 29th Street**
- **San Ignacio Trailhead**



CITY OF SAN ANTONIO
PARKS & RECREATION



SAN ANTONIO
RIVER AUTHORITY



ZARZAMORA CREEK TRAIL

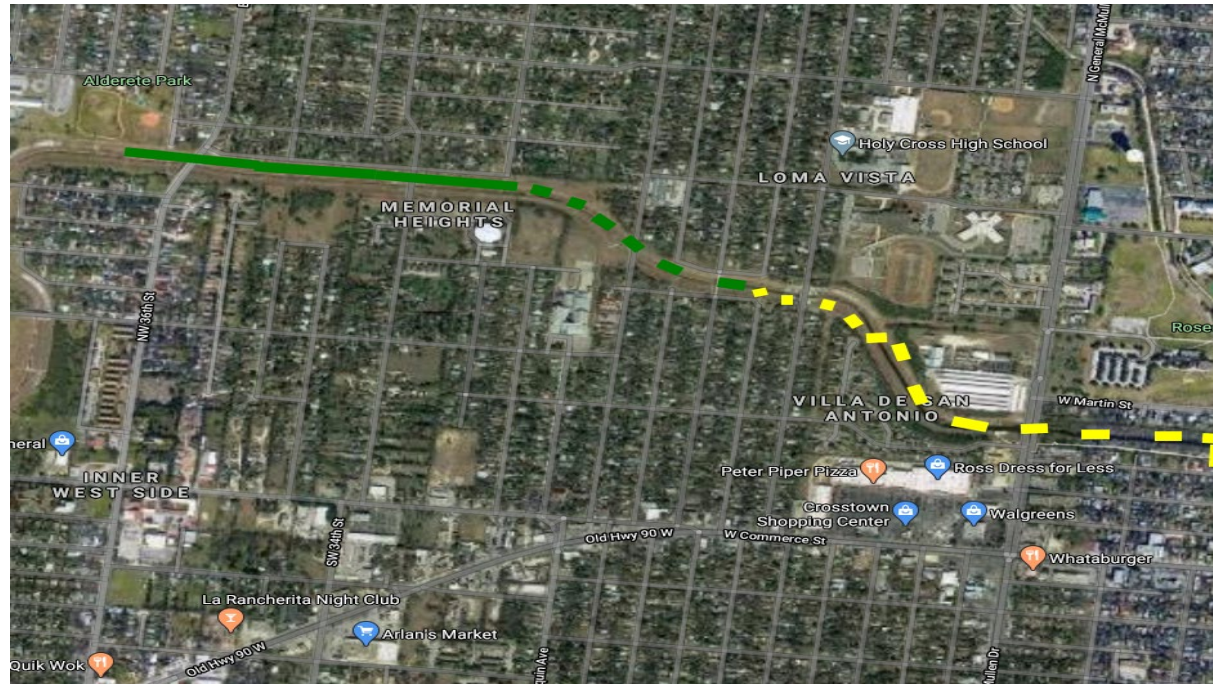
CONSTRUCTION PHASE – CONTRACTOR RCO, LLC

- **Concrete trail continuous between Aldrete Park and Gen McMullen with exception of creek crossing and SAWS conflict at San Felipe**
- **Placed seeding on west end of project, landscape on hold due to theft.**
- **Construction of the San Ignacio trail head**
- **Mobilizing at 29th St for drill piers and foundation of pedestrian bridge and preparation of trail to Gen McMullen**
- **Final Completion April 27, 2021**
- **Contract amount - \$3,622,870.70, per pay applications we are 49% complete.**



ZARZAMORA CREEK TRAIL

Zarzamora Creek Trail



CITY OF SAN ANTONIO
PARKS & RECREATION



SAN ANTONIO
RIVER AUTHORITY



ZARZAMORA CREEK TRAIL

CONSTRUCTION PHASE – CONTRACTOR RCO, LLC



CITY OF SAN ANTONIO
PARKS & RECREATION



SAN ANTONIO
RIVER AUTHORITY



ZARZAMORA CREEK TRAIL

CONSTRUCTION PHASE – CONTRACTOR RCO, LLC



CITY OF SAN ANTONIO
PARKS & RECREATION



SAN ANTONIO
RIVER AUTHORITY



ALAZAN CREEK TRAIL - PROJECT LOCATION



Alazan Creek Trail
2.90 miles long
10' wide hike & bike trail

ALAZAN CREEK TRAIL

TRAIL DETAILS

- **2.9 mile long – 10' wide concrete hike & bike trail from Lombrano St. to confluence at Apache creek**
- **5 total street connections (Lombrano, Poplar, Guadalupe, Arbor Pl, Colorado St.)**
- **Connects to Existing trail at Woodlawn Lake (North) and Apache Creek confluence (south)**
- **Awarded Contractor – SpawGlass Civil Construction**
- **Construction start date – February 17, 2020**
- **Expected end date Summer 2021**
- **Contract amount - \$8.665.031.33**



ALAZAN CREEK TRAIL

CONSTRUCTION PHASE

- **Excavation occurring up to Travis St.**
- **New fencing along SAHA apts.**
- **Stone seating wall at Poplar St.**
- **Retaining wall construction on going**
- **Concrete installation up to Martin St.**



CITY OF SAN ANTONIO
PARKS & RECREATION



SAN ANTONIO
RIVER AUTHORITY



ALAZAN CREEK TRAIL

TRAIL PHOTOS



ALAZAN CREEK TRAIL

TRAIL PHOTOS



MARTINEZ CREEK TRAIL

DESIGN PHASE

- **Design Completed April 2019**
- **1.45 miles long – 10' concrete hike & bike trail**
- **Ties to existing trail at Cincinnati (north) and Farias Park (south)**
- **8 proposed street connections**
- **Bidding on hold due to SAWS sanitary sewer replacement project under construction along same creek areas. Construction completion expected by Jan 2021.**



SAN
PEDRO
CREEK
CULTURE PARK

November 17, 2020



Updates

- Phase 1.2
 - Construction activities
 - AME Church foundation
- Phases 1.3 and 2
 - Design Activities
 - Construction activities
- Partner Coordination



[illegible]

Phase 1.2 Construction

- Houston to Commerce
 - Houston Street bridge drilled piers and substructure
- Commerce to Dolorosa
 - Spanish Governor's Palace wall
- Dolorosa to Nueva
 - Jail demo



Archaeological Exploration

- Coordination with USACE, THC and COSA OHP ongoing
- Agency Review of Public Notice Materials
 - Draft eligibility report Recommendations & Summary Chapter
 - Design Options
- Public Notice begins once Agencies approve Public Notice Materials





[illegible]

Phase 1.3 and Phase 2 Design

- 100% design received July 31
- SDJV developing guaranteed maximum price
 - GMP submittal September 30



Phase 1.3 and Phase 2 Construction

- Phase 1.3 Drilled shaft installation ongoing
- USACE permit received
 - Downstream of Camp
- Channel work started
- CPS relocations ongoing
- Century Link new infrastructure installed
 - Splicing scheduled Aug 20



Phase 2 - Looking North of Camp Street



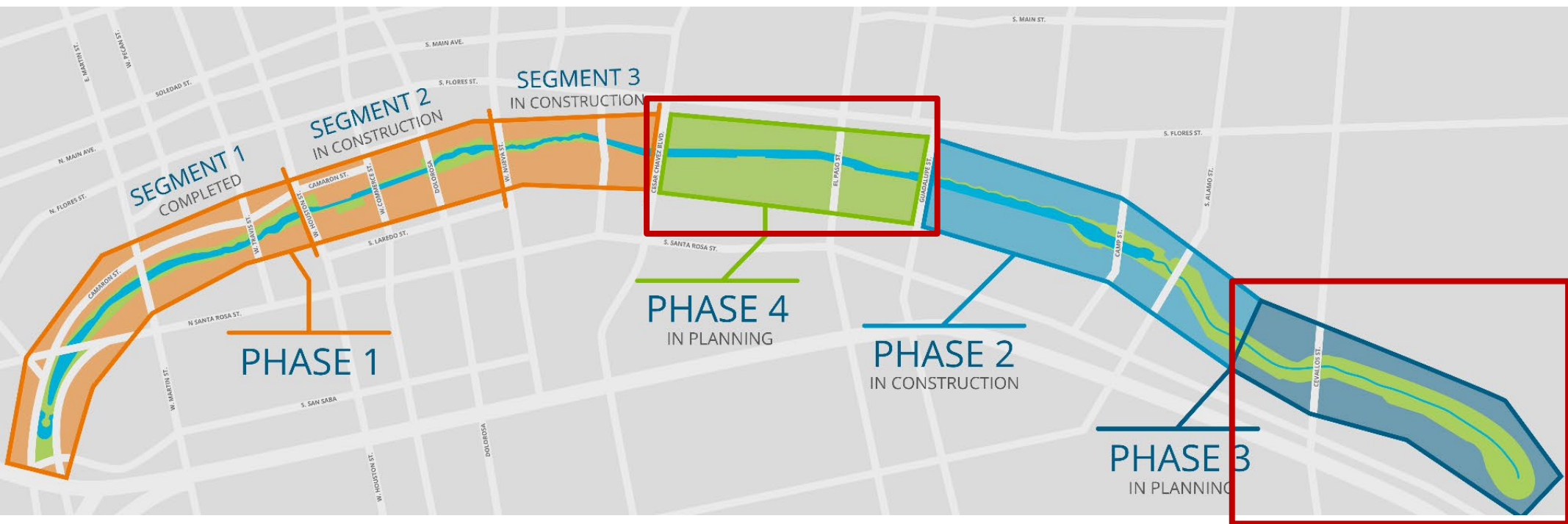
Phase 2 - Looking South at Alamo Street



- Street closures:
 - Nueva: Closed
 - Graham: Closed
 - Camp Street: Closed
 - Guadalupe: Closed
 - Alamo: Partially Closed
- Substantial Completion:
 - Phase 1.2: Spring 2022
 - Phase 1.3 & 2: Feb 2023



Phase 3 and Phase 4



Partner Coordination

- City of San Antonio:
 - Camaron Street
 - Commerce Street
- TPR/Alameda
- GSA/Federal Courthouse
- Linda Pace Foundation/Ruby City
- UTSA downtown campus expansion
- SAISD Administration building
- Weston Urban
- Phases 3 & 4 outreach



Partner Coordination

- Executive Committee
 - David Smith, County Manager, Bexar County
 - Lori Houston, Assistant City Manager, City of San Antonio
 - Razi Hosseini, Director, Public Works, City of San Antonio
 - Steve Graham, Interim General Manager, San Antonio River Authority
- Next Meeting: TBD



QUESTIONS & COMMENTS





SAN
PEDRO
CREEK
CULTURE PARK



ILLUME: MAKING SPIRITS BRIGHT (virtual)



ILLUME: MAKING SPIRITS BRIGHT (virtual)

Chefs

Timeless Sweets (Mexican)

Eclectic Eats (Puerto Rican)

Mr. A-Ok's Kitchen (African American)

Performers

Samba Vida (Brazilian)

Texas Bhangra (Indian)

Grupo Azteca Teokalli (Native American)

Temporary Artwork

Pamela Martinez

Luminaria Artist Foundation

Special Guests

Deb Bolner Prost & Lourdes Galvan

AIR DATE: DECEMBER 12 AT 7PM

www.facebook.com/SanPedroCreek



EVENTS UPDATE

- Events will remain virtual through March 2021
- Recordings archived on Facebook, YouTube (soon website!)
- Upcoming:
 - Fit & Flow – November 21
 - Monday Night Yoga – through November 30
 - Illume: Making Spirits Bright – December 12



PHASE 1.2: STREAM

ADAM FRANK

- Sculpture is cast, nickel plating
- 3rd on site mockup (TBD)
- Working with TPR, Penners to coordinate exterior lighting



PHASE 1.2: POETRY AND HISTORICAL TEXT

JOHN PHILLIP SANTOS

Alameda Gardens (at Commerce St)

*Our histories echo across time
Through spectacle
Flower & song
We share our stories*


Lawn (btwn Dolorosa and Nueva)

*From a past of crossed swords
San Pedro Creek ever flows
Toward concord*



PHASE 1.2: CUSTOM TILE PATTERNS

MICHAEL MENCHACA



QUESTIONS?

