



SAN PEDRO CREEK

Improvements Project

Design & CMAR Update

DESIGN UPDATE

- 70% design of Phase 1 and 2 progressing
- 70% design submittal date: June 17

CMAR SOLICITATION STATUS

- Finalizing contract language
- Negotiating scope and fee
- Recommendation for selection of CMAR at July 12 Commissioners Court

Design Overlay District

Proposed Adoption Schedule

- June 7 – Design Review Committee (subcommittee of the Historic and Design Review Commission)
- July 6 – Historic and Design Review Commission
- July 19 – Zoning Commission
- August 15 – Neighborhoods and Livability Council Committee
- Target Council A Session – September 8 or 15

Art Assessment

PUBLIC ART PROGRAM

Assessment

- Delivers the strategy for the type of organization and structure of the public art program that will be ideal for San Pedro Creek, and how it will be realized with the appropriate scale, budgets and administrative framework
- Recommends steps to initiate the development of the San Pedro Creek Art Program unique to Bexar County

CONSULTANTS



Renee Piechocki



Jennifer McGregor



Ricardo Barreto

ASSESSMENT

- Consultant team initial visit:
June 5-9
 - Tour
 - Design Team
 - Elected officials
 - Community leaders, art organizations, committees
 - Subcommittee



ASSESSMENT BENCHMARKING

5x5, Washington, DC

Prospect New Orleans, LA

Market Square Public Art, Pittsburgh, PA

High Line, New York, NY

Buffalo Bayou Houston, TX

Rose F. Kennedy Greenway, Boston, MA

ASSESSMENT NEXT STEPS

- **June- July: Present, Reflect, Refine**

- Take the information identified in the assessment and begin to develop options paired with benchmarking public art strategies and programs
- Visit to San Antonio to present options for the ways public art can engage the San Pedro Creek and adjacent communities
- Discuss and recommend options for administrative structure, budgets, and project types based on our assessment and research
- Develop a timeline and action steps to serve as a guide to assist local decision makers in establishing a public art program

ASSESSMENT NEXT STEPS

- **August- September: Present a Strategy for the Public Art Program**
 - Return to San Antonio for two days to present the final strategy
 - Feedback from this visit will be incorporated into the final deliverable

TRICENTENNIAL ART

Goal: Complete public art installation by May 2018 at the Tree of Life plaza



PLAZA

KINGSBURY ST

CAMARON ST

CIENAGA

CASCADA

BENCH

RAMP

INLET STRUCTURE

SANTA ROSA ST

TREE OF LIFE

BENCH

LLUVIA

BENCH

RAMP

SANTA ROSA ST

RAMP

COLUMBUS ST

MANANTIAL

TRICENTENNIAL ART

Fast track schedule:

- Stakeholder and public input/involvement
- Professional art processes & standards
- Process will compliment and align with the San Pedro Creek Public Art Program Plan
- Process will be integrated with CoSA Arts Commission
- Funding from Bexar County

TRICENTENNIAL ART

Budget:

\$900,000 (provided by Bexar County)

- \$750,000 to commission a permanent artwork located in Phase 1 of construction
- \$100,000 to establish sites for rotating artworks and funding for at least two projects to be installed within 2018
- \$50,000 to commission temporary artworks occurring in the first three years

TRICENTENNIAL ART

July 1: Announcement by Commissioners Court and RFQ for an “Open Call for Artists” issued

August 5: Qualifications due

August 8-12: Review by Art Advisory Committee and the Art Evaluation Committee to determine short list

August 16: Commissioners Court approves finalists

TRICENTENNIAL ART

October 10: Proposals due

October 10-16: Public comment, staff technical reviews

October 17: Interviews by Art Advisory Committee

October 19: Interviews by SPC Evaluation Committee

October 25: Commissioners Court approval

Groundbreaking

GROUNDBREAKING

Proposed groundbreaking:

- September 8, 2016 from 6:30 - 9:00 p.m.
- Near the tunnel inlet/Tree of Life Plaza



SAN PEDRO CREEK

Improvements Project

Westside Creeks



City of San Antonio



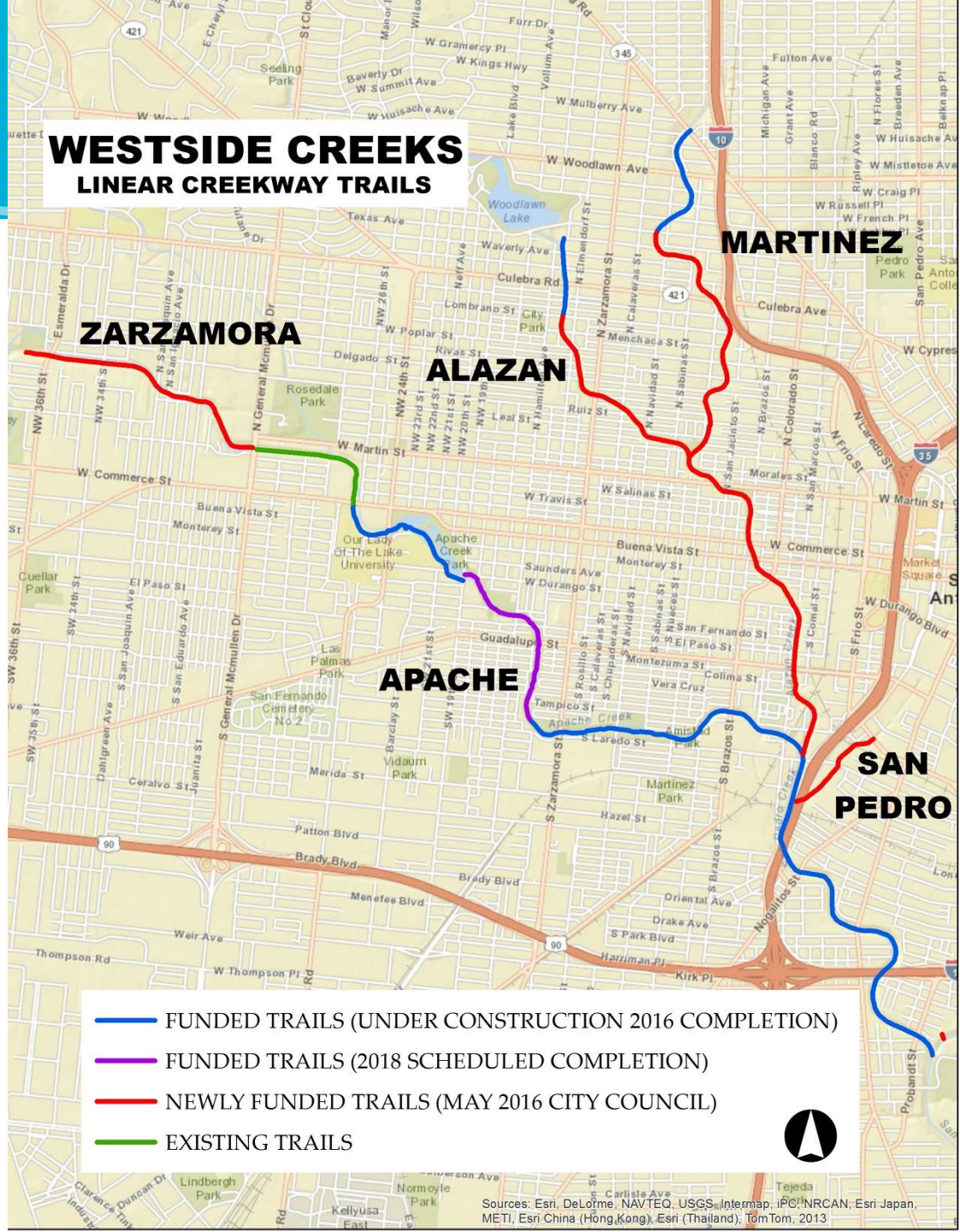
Linear Creekway Trails Project and Elmendorf Lake Park

June 21, 2016

Trail Projects (Sales Tax Initiative)

Schedule

- May 12, 2016 – Council Action
- June 2016 SARA board action
- August 2016 begin planning phase



City of San Antonio



Westside Creeks
Restoration Project

Status Report

- Apache / San Pedro Hike and Bike Trails
 - 10' wide hike and bike linear creekway trails.
 - Apache 1.49 miles
 - San Pedro 2.01 miles
 - Estimated Completion – July 2016
 - Project Progress Page
 - <http://www.westsidecreeks.com/apachesan-pedro-creekways-trail-progress/>
 - Approximately 90% complete
 - Construction of primary trail is completed to San Antonio River.



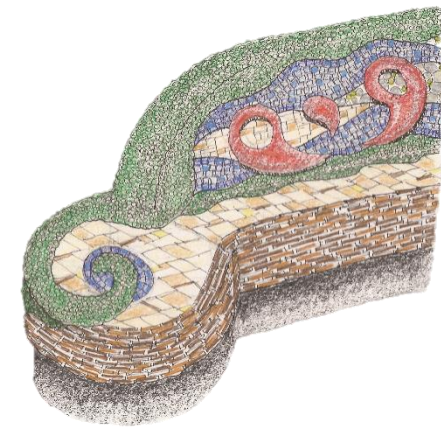
Status Report

- Alazan / Martinez Hike and Bike Trails
 - 10' wide hike and bike linear creekway trails.
 - Alazán 0.47 miles
 - Martinez 0.61 miles
 - Grand Opening held June 18, 2016
 - Project Progress Pages
 - <http://www.westsidecreeks.com/alazan-creekway-trail-progress/>
 - <http://www.westsidecreeks.com/martinez-creekway-trail-progress/>



Status Report

- Elmendorf Lake Park (Estimated Completion)
 - 1) Jerdon – Bridge Project (06/2016)
 - 2) MAC, Inc – South Project (07/2016)
 - 3) Journeyman – North Project (08/2016)
 - Project Progress Page
 - <http://www.westsidecreeks.com/elmendorflakeimprovementsprogress/>
 - Approximately 85% complete



City of San Antonio



Status Report

Funding	Amount
Bexar County Flood Control Project SA-34	\$ 7,000,000
2010 City of San Antonio Proposition 2	\$ 3,322,720
Elmendorf (Parks - 2012 - 2017 Bond)	\$ 2,250,000
Elmendorf Lake Improvements (Regional Storm Water Fund)	\$ 1,500,000
Elmendorf (Drainage - 2012 - 2017 Bond)	\$ 1,375,000
FY16 Parks and Recreation General Fund Operating Budget	\$ 450,000
FY 15 Parks and Recreation General Fund Operating Budget	\$ 295,000
Total	\$ 16,192,720



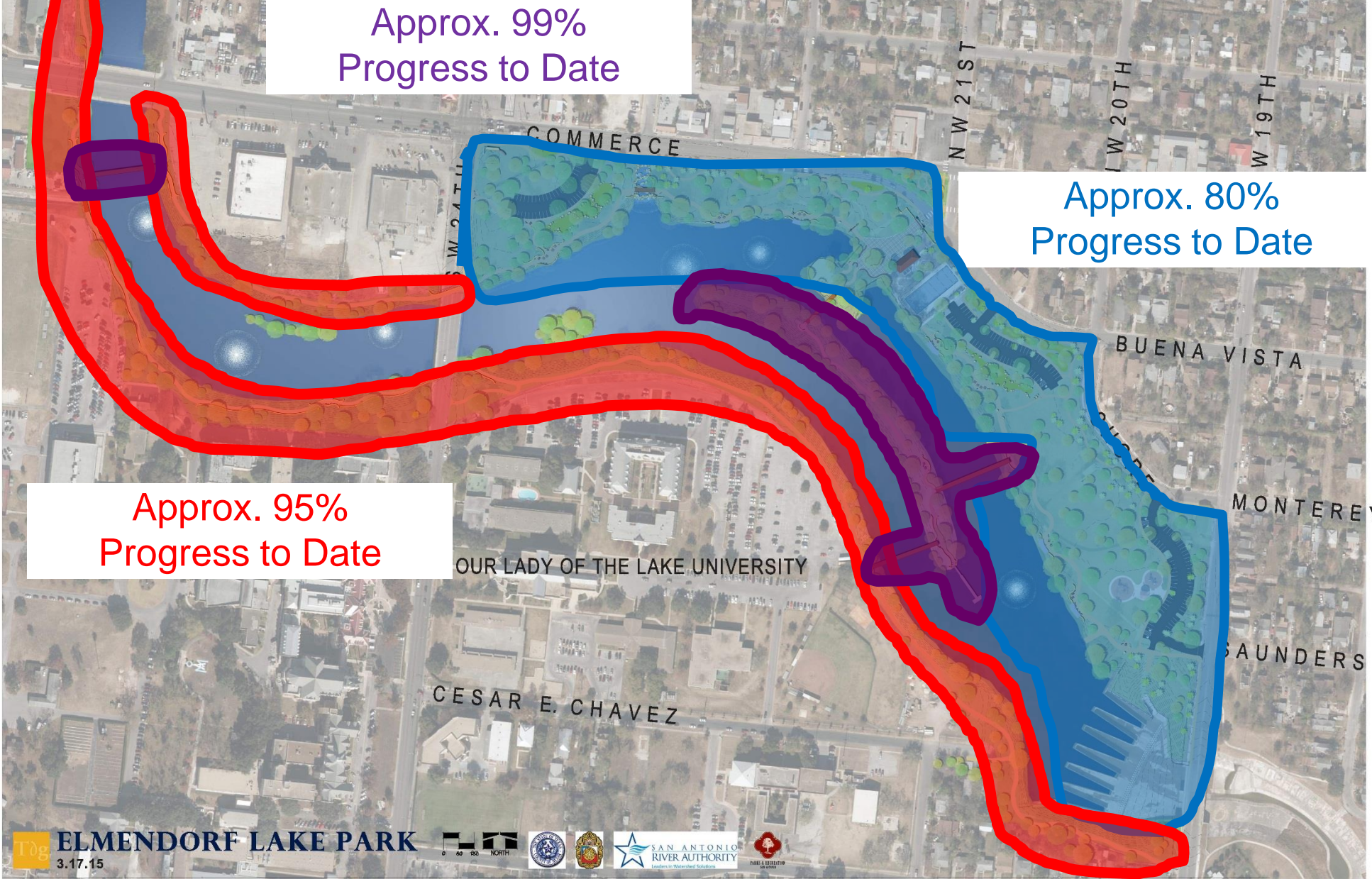
City of San Antonio



Approx. 99%
Progress to Date

Approx. 80%
Progress to Date

Approx. 95%
Progress to Date



Status Report

Questions



City of San Antonio





SAN ANTONIO
RIVER AUTHORITY

Leaders in Watershed Solutions

Litter Trap with Trash Boom Installation on Alazan Creek

June 21, 2016

INSPIRING ACTIONS FOR HEALTHY CREEKS & RIVERS

Background

- Trash and Floatables
 - Require extensive labor effort by SARA staff or volunteers to remove by hand
 - Have adverse impacts on aquatic and riparian habitat
 - Impede recreational use of parks and waterways



Background

- 2015
 - 203,130 lbs.
 - 364 tires
- 2016 January-February
 - 8,767 lbs.

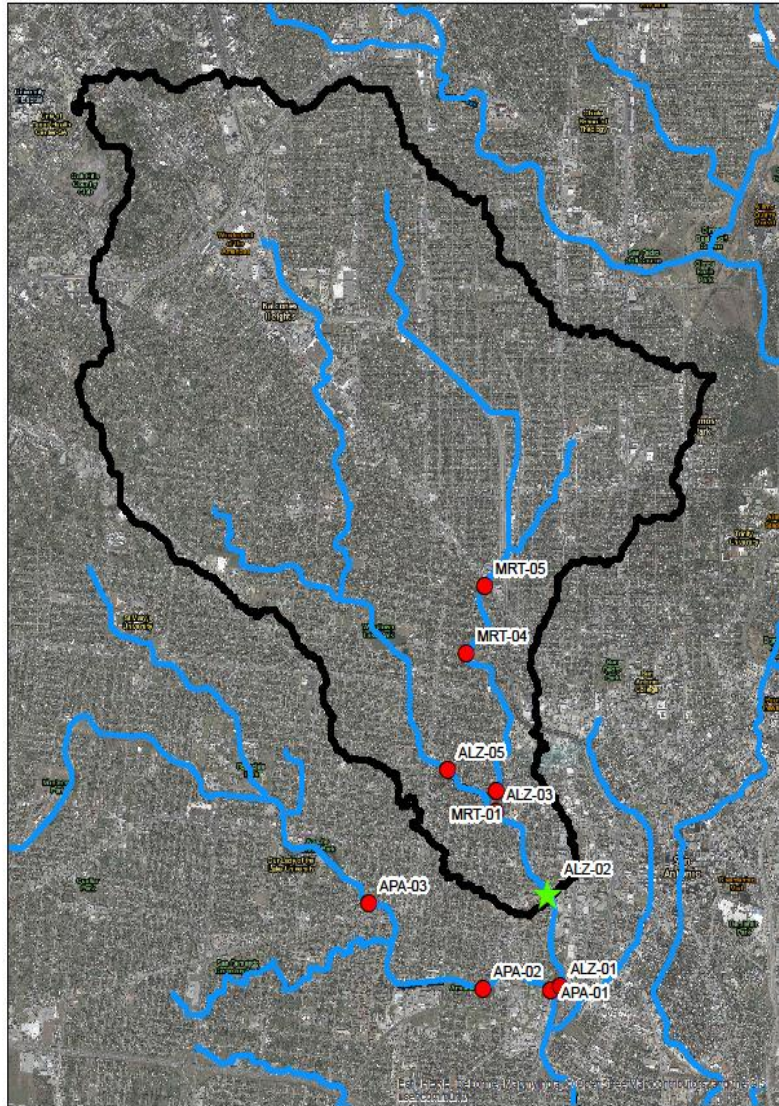


Project Scope

- Implement in-stream trash collection system.
- Trash collection system chosen: Litter Trap with Trash Boom



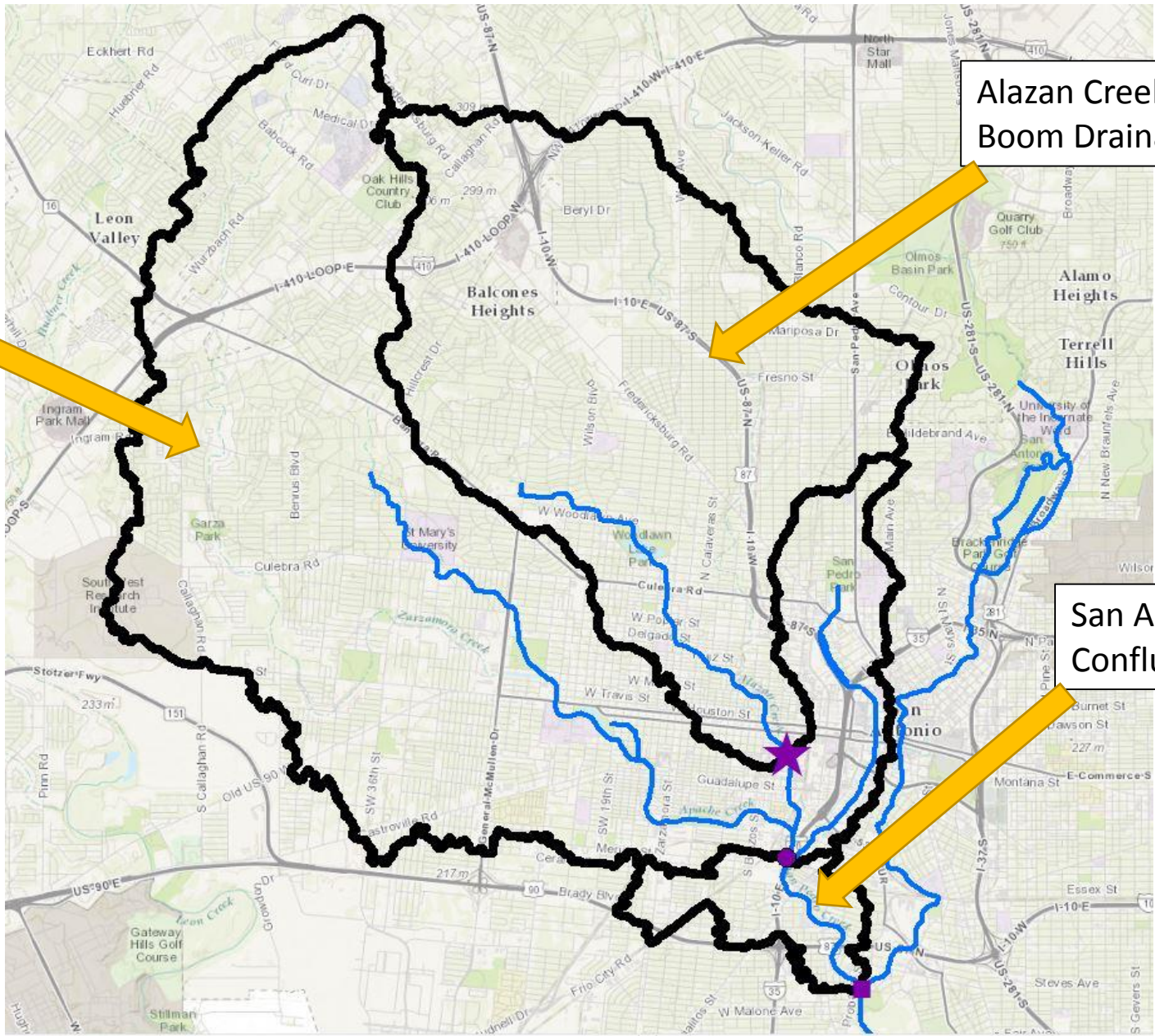
Site Determination



San Pedro Creek
Drainage Area

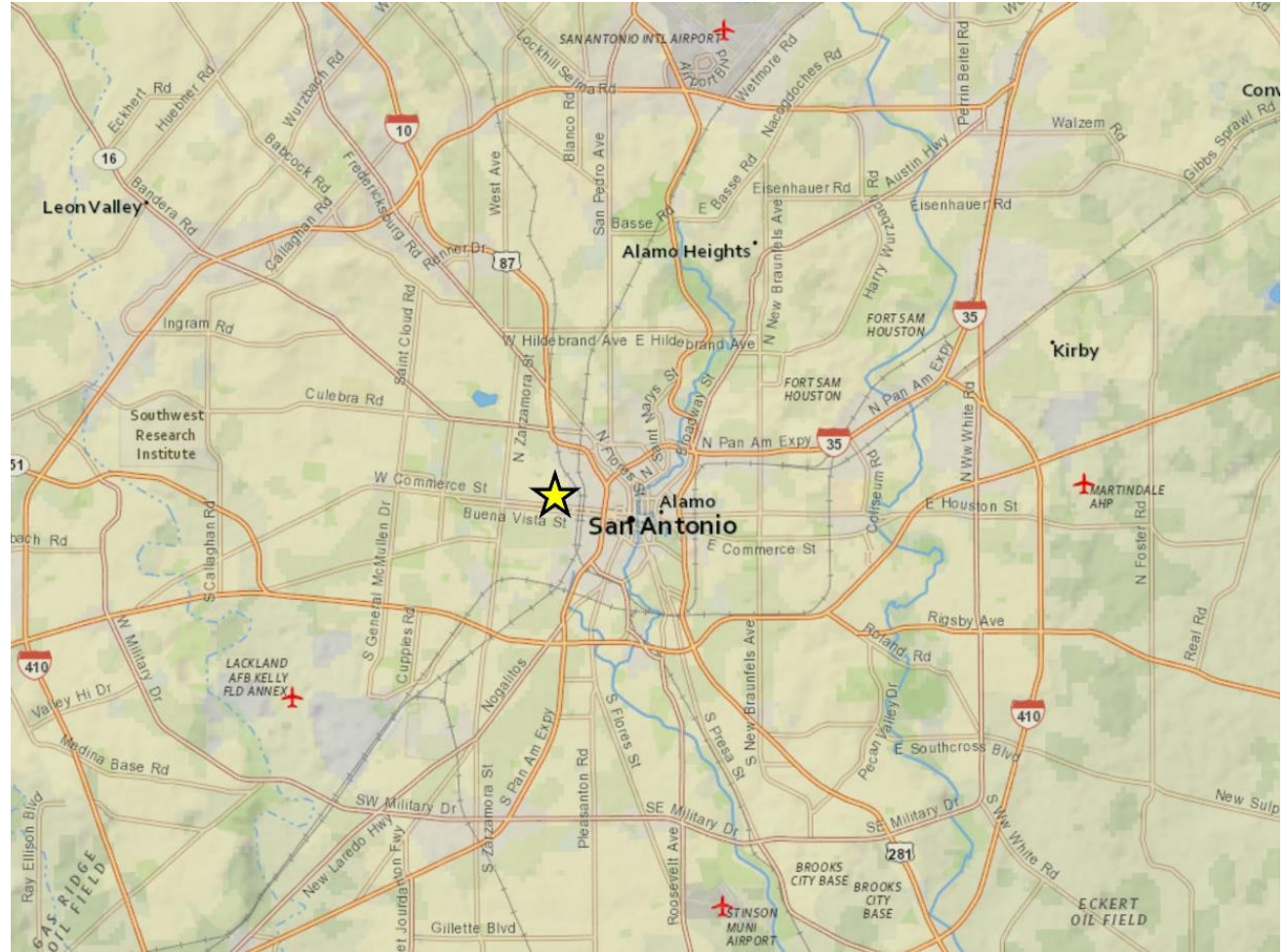
Alazan Creek @ Trash
Boom Drainage Area

San Antonio River @ SPC
Confluence Drainage Area

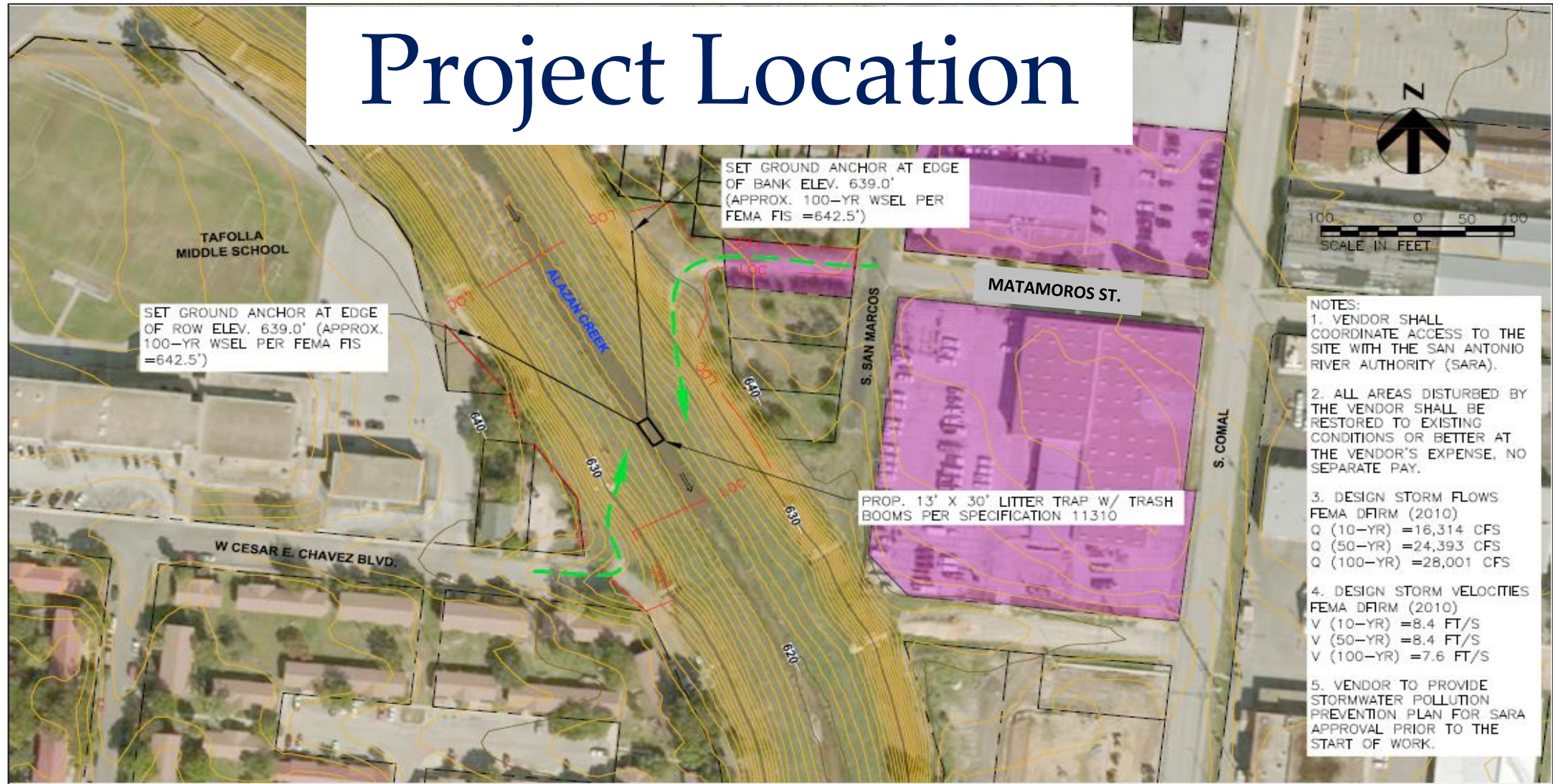


Project Location

- Litter Trap with Trash Boom installation on Alazan Creek
- Upstream of El Paso and downstream of S. Colorado Street



Project Location



LEGEND

	MINOR CONTOUR		PROP. ACCESS ROUTE
	MAJOR CONTOUR		LIMITS OF CONSTRUCTION
	PROPERTY LINE		CITY OF SAN ANTONIO
	ELEVATION CONTOUR SOURCE: BEXAR COUNTY YEAR-2010 LIDAR		PROPERTY



PROJECT TITLE TRASH AND FLOATABLES

SHEET TITLE

ALAZAN CREEK
LITTER TRAP AND TRASH BOOM



PROJECT NUMBER
00000000273190

PROJECT MANAGER
CRIS PARKER

DATE
02/24/2016

REFERENCE SHEET
-

REFERENCE DOCUMENT
-

EXHIBIT NUMBER
1 of 1

Project Location



Alazan Creek Looking Downstream



Alazan Creek Looking Upstream



Litter Trap with Trash Boom System



Questions?

