

WESTSIDE CREEKS RESTORATION OVERSIGHT COMMITTEE MEETING



Tuesday, August 12, 2014

Item IV – Update on Westside Creeks Linear Creekway Trails and Elmendorf Lake Park



LINEAR TRAILS – ALAZAN, APACHE, MARTINEZ, AND SAN PEDRO

- **Funded by the City of San Antonio**
 - Revenue from a 1/8 cent sales tax proposition (Proposition 2) approved by voters on November 2, 2010
- **June 10th, 2014 – Presentation of Pre-Final 95% Designs**
- **July 2014 – Completed the Final Designs**
- **August 2014 – USACE Comment Period Ends**
- **December 2014 – Potential for Construction Award**
- **Three Construction Packages**
 - **Trails 1A – Martinez & Alazán Creeks** (Martinez – Fredericksburg to Cincinnati & Alazán – Woodlawn to Lombrano)
 - **Trails 1B North – Apache Creek** (Apache Creek – Elmendorf Lake to Casiano Park)
 - **Trails 1B South – Apache and San Pedro Creeks** (Apache Creek – Casiano Park to San Pedro Creek to San Antonio River)



ELMENDORF LAKE PARK

- Funded by the City of San Antonio and Bexar County
 - \$2,250,000 in Parks, Recreation and Open Space funding
 - \$1,500,000 in Drainage & Flood Control funding
 - \$1,500,000 in Stormwater Regional Facilities funds
 - \$2,000,000 in 2010 Sales Tax Venue funds
 - \$7,000,000 in 2007 Flood Control Capital Improvements Bond funds established by the Bexar County Commissioners Court
- August 2014 – Received Final Design
- September 4th, 2014 Public Open House

ELMENDORF LAKE PARK

PUBLIC OPEN HOUSE NOTICE ELMENDORF LAKE PARK IMPROVEMENTS



Bexar County, the City of San Antonio and the San Antonio River Authority will host an open house to present the final designs for Elmendorf Lake. The community is encouraged to attend and view the designed improvements.

Thursday, September 4, 2014

6:00 p.m. - 7:30 p.m.

Rodriguez Elementary
3626 W. Cesar E. Chavez Blvd. (W. Durango)

For more information, please contact
(210) 302-3257 or email bhinze@sara-tx.org.



ELMENDORF LAKE PARK

- Funded by the City of San Antonio and Bexar County
 - \$2,250,000 in Parks, Recreation and Open Space funding
 - \$1,500,000 in Drainage & Flood Control funding
 - \$1,500,000 in Stormwater Regional Facilities funds
 - \$2,000,000 in 2010 Sales Tax Venue funds
 - \$7,000,000 in 2007 Flood Control Capital Improvements Bond funds established by the Bexar County Commissioners Court
- August 2014 – Received Final Design
- September 4th, 2014 Open House
- **October 2014 – Construction Award**
- **December 2014 – December 2015 Construction**
- **Design Fly-Through**

SAN PEDRO CREEK IMPROVEMENTS PROJECT

Item V – Update on San Pedro Creek Improvements Project



SAN PEDRO CREEK IMPROVEMENTS PROJECT – PROJECT PROGRESS

- Information-gathering:
 - Subsurface mapping of existing utilities – approximately 90% complete.
 - Geotechnical borings – approximately 75% complete.
 - Phase 1 ESA of Lower Reach – Complete
 - Phase 2 ESA of Upper Reach – approximately 50% complete
 - Survey – approximately 50% complete overall
 - Research of available as-built information – approximately 95% complete
- Design Activities:
 - Development of Architectural and Civil 40% Design (ongoing)
 - Starting to program new gate facilities (this month)
 - Refining H&H analysis in coordination with the civil, architectural design
 - August 23rd, 2014 First Workshop – Public Update and Education



SAN PEDRO CREEK IMPROVEMENTS PROJECT – PROJECT PROGRESS

- July 10th, 2014 San Pedro Creek Subcommittee meeting
 - Project Activity Update
 - Presentation on Character Area Design Objectives
 - **Public Workshop**

SAN PEDRO CREEK IMPROVEMENTS PROJECT – PUBLIC WORKSHOP



PUBLIC MEETING

Bexar County and the San Antonio River Authority, in cooperation with the City of San Antonio, will host a public workshop to seek public input on concept designs for the San Pedro Creek Improvements Project.

This project will focus on efforts to:

- advance flood mitigation
- revitalize natural habitat and water quality
- reimagine the creek as a linear urban park
- enhance and catalyze cultural and economic revitalization opportunities

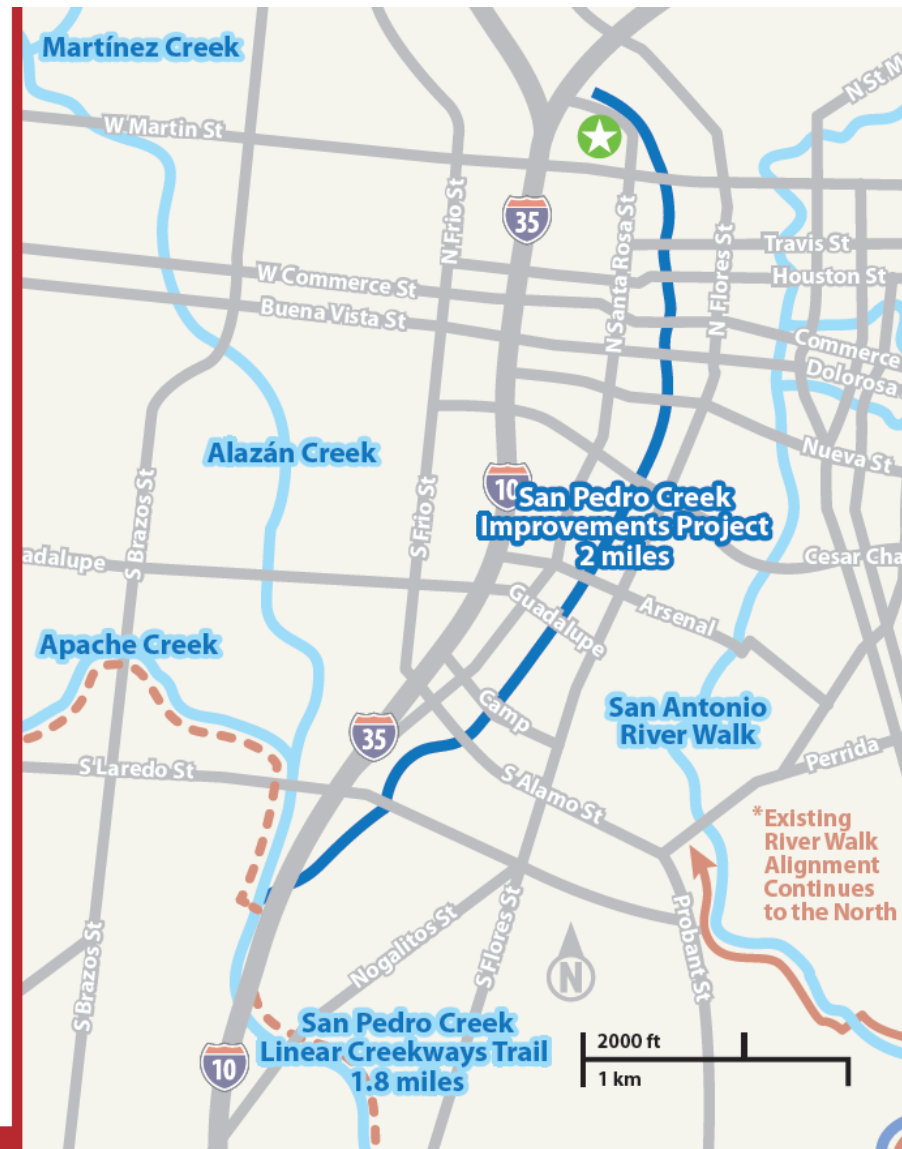
The community is encouraged to attend and provide input on these improvements.

Saturday, August 23, 9:00 a.m. – 12:00 p.m.



Christopher Columbus Italian Society
201 Piazza Italia, San Antonio

Please visit www.spcproject.org for more information, or call (210) 302-3257 or email bhinze@sara-tx.org.



SAN PEDRO CREEK IMPROVEMENTS PROJECT – PUBLIC WORKSHOP

- August 23rd, 2014 Public Workshop
 - Objectives:
 - Public to understand the project
 - Identify desired uses and activities per character area
 - Format:
 - Groups arranged by character areas
 - Four rounds of 25 minutes each for four character areas of six
 - Character Area Groups “Staffed” with :
 - Design Team Member and Facilitator/Note taker
 - Proposed Agenda:

• Presentation and overview of the project:	20 min
• Four rounds of 25 minutes:	100 min
• Passing time between rounds, 5 min each:	20 min
• Group reports, 90 second limit each:	15 min
• Wrap up and next steps:	5 min



SAN PEDRO CREEK IMPROVEMENTS PROJECT – PROJECT PROGRESS

- July 10th, 2014 San Pedro Creek Subcommittee meeting
 - Project Activity Update
 - Presentation on Character Area Design Objectives
 - Public Workshop
 - **Conceptual Design Update**
 - **Inlet Tunnel Structure Concept**

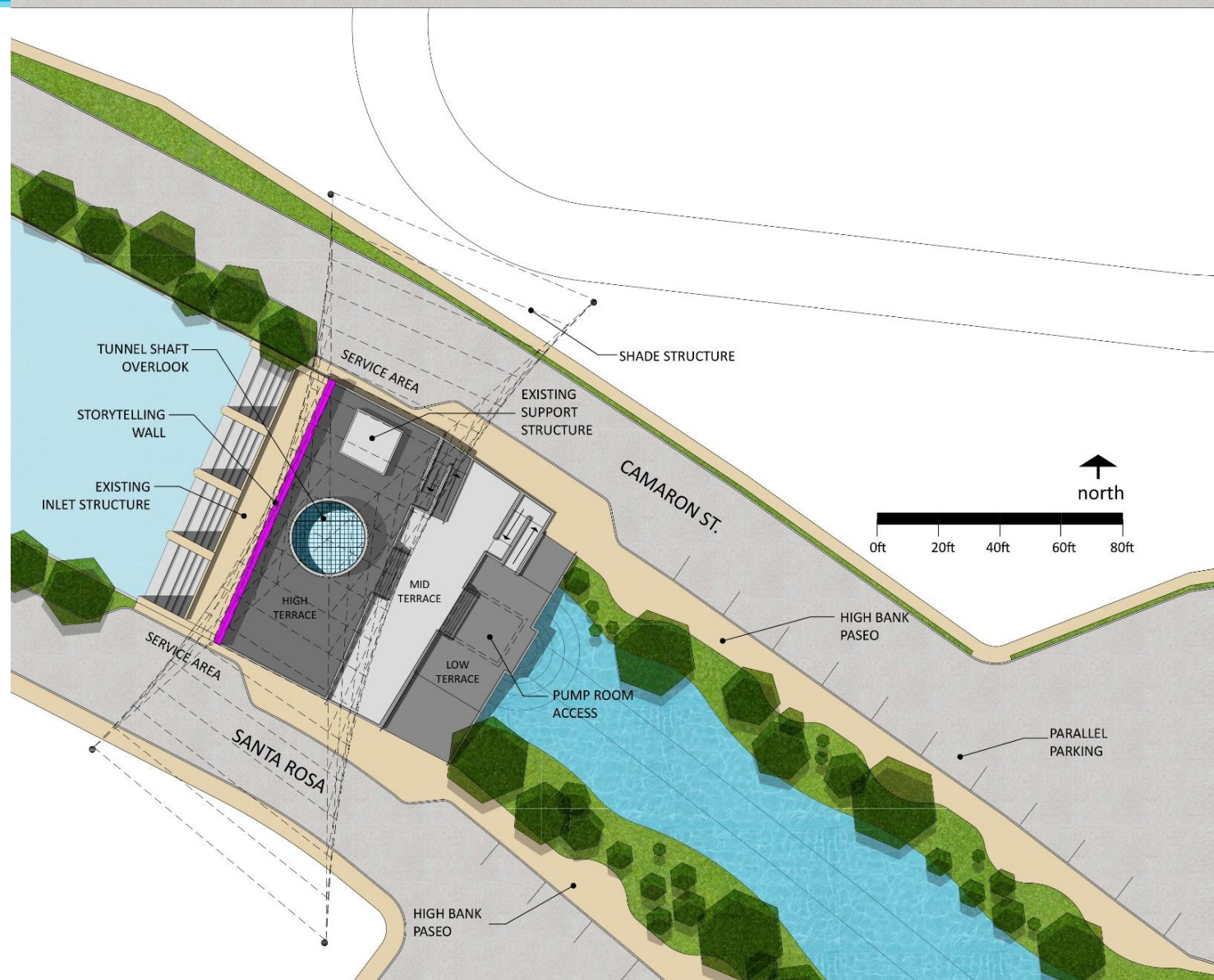
SAN PEDRO CREEK IMPROVEMENTS PROJECT - INLET STRUCTURE



SAN PEDRO CREEK IMPROVEMENTS PROJECT - INLET STRUCTURE



SAN PEDRO CREEK IMPROVEMENTS PROJECT - INLET STRUCTURE



SAN PEDRO CREEK IMPROVEMENTS PROJECT – PROJECT PROGRESS

- July 10th, 2014 San Pedro Creek Subcommittee meeting
 - Project Activity Update
 - Presentation on Character Area Design Objectives
 - Public Workshop
 - Conceptual Design Update
 - Inlet Tunnel Structure Concept
 - **Lower Reach**

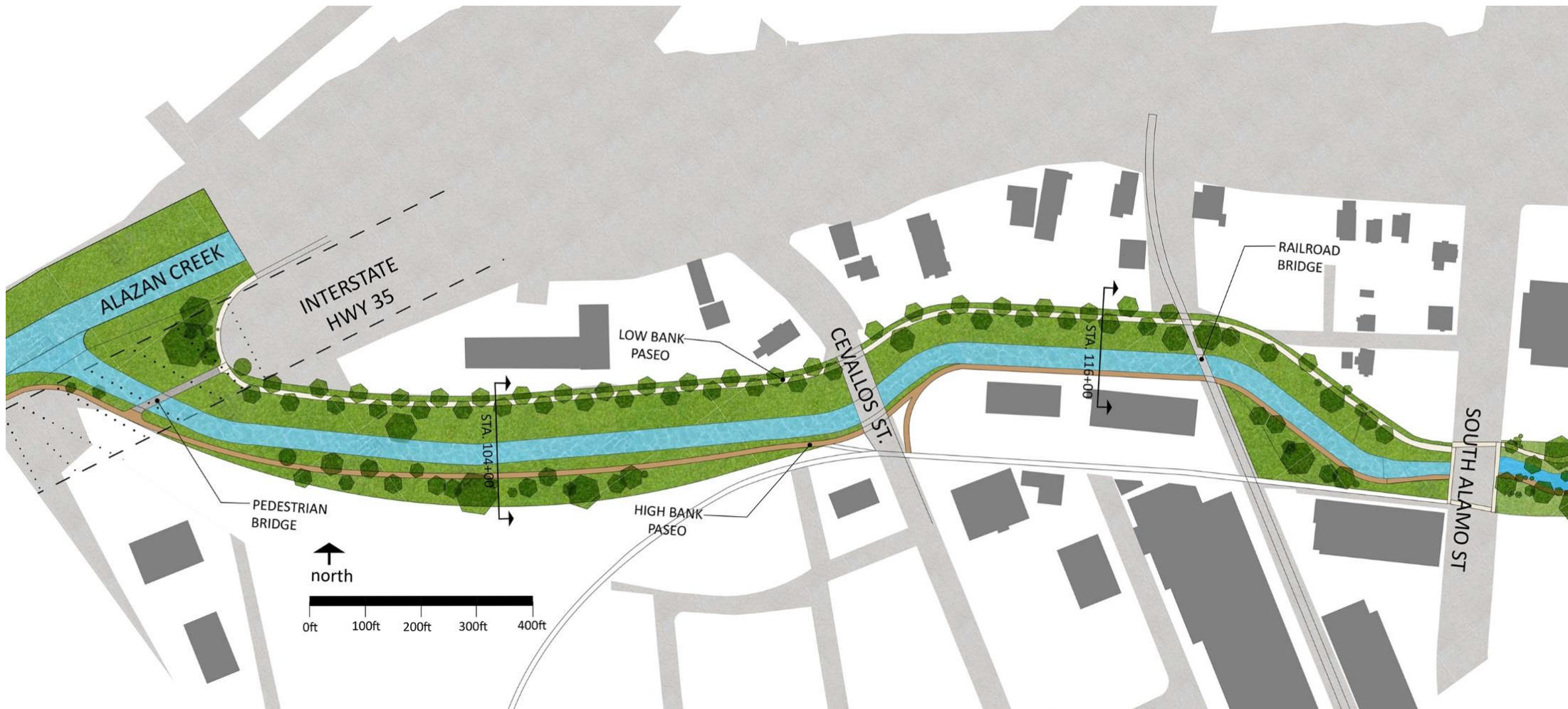
SAN PEDRO CREEK IMPROVEMENTS PROJECT – LOWER REACH



SAN PEDRO CREEK IMPROVEMENTS PROJECT – LOWER REACH



SAN PEDRO CREEK IMPROVEMENTS PROJECT – LOWER REACH



SAN PEDRO CREEK IMPROVEMENTS PROJECT – PROJECT PROGRESS

- July 10th, 2014 San Pedro Creek Subcommittee meeting
 - Project Activity Update
 - Presentation on Character Area Design Objectives
 - Public Workshop
 - Conceptual Design Update
 - Inlet Tunnel Structure Concept
 - Lower Reach
 - **Public Resources and Project Information**
 - <http://spcproject.org/>
 - www.westsidecreeks.com



WESTSIDE CREEKS RESTORATION OVERSIGHT COMMITTEE MEETING

NEXT STEPS

- August 14th, 2014
 - 8:30 AM to 10:00 AM San Pedro Creek Subcommittee meeting
- August 23rd, 2014
 - 9:00 AM to 12:00 PM San Pedro Creek Public Workshop
- September 4th, 2014
 - 6:00 PM to 7:30 PM Elmendorf Lake Public Open House



SAN PEDRO CREEK IMPROVEMENTS PROJECT – CHARACTER AREAS

- Villa Lagunilla (Town Lake)
 - Location: Begins at the Tunnel Inlet (IH-35/W. Quincy) and extends to Travis Street
- Salon de Alameda y Agua Antigua (Alameda Venue and Ancient Water)
 - Location: Two Character Areas Combined – Begins at Travis Street and extends to Dolorosa Street
- El Merodeo (the Meander)
 - Location: Begins at Dolorosa Street and extends to Cesar Chavez Boulevard
- Canal Principal (Main Channel)
 - Location: Begins at Cesar Chavez Boulevard and extends to Guadalupe Street
- Campo Abajo (Lower Field)
 - Location: Begins at Guadalupe Street and extends to S. Alamo Street
- Lower Reach
 - Location: Begins at S. Alamo Street and extends to the Apache/Alazan Creeks confluence under IH-35