

# Westside Creeks



City of San Antonio



SAN ANTONIO  
RIVER AUTHORITY  
Leaders in Watershed Solutions



## Linear Creekway Trails Project and Elmendorf Lake Park

December 8, 2015

# Status Report

- Apache / San Pedro Hike and Bike Trails
  - 10' wide hike and bike linear creekway trails.
    - Apache 1.49 miles
    - San Pedro 2.01 miles
  - Estimated Completion – April 2016
  - Project Progress Page
    - <http://www.westsidecreeks.com/apachesan-pedro-creekways-trail-progress/>





# Status Report

## Apache - October

– S. Zarzamora Looking West



## Apache - December

– S. Zarzamora Looking West



City of San Antonio



SAN ANTONIO  
RIVER AUTHORITY  
Leaders in Watershed Solutions

MALCOLM  
PIRNIE

ARCADIS

The Water Division of ARCADIS



# Status Report

## Apache - October

– S. Zarzamora Looking East



## Apache - December

– S. Zarzamora Looking East



City of San Antonio



SAN ANTONIO  
RIVER AUTHORITY  
Leaders in Watershed Solutions



The Water Division of ARCADIS



4



# Status Report

## Apache - October

– Navidad Looking West



## Apache - December

– Navidad Looking West



City of San Antonio



SAN ANTONIO  
RIVER AUTHORITY  
Leaders in Watershed Solutions



The Water Division of ARCADIS



# Status Report

## Apache - October

– Navidad Looking East



## Apache - December

– Navidad Looking East



City of San Antonio



SAN ANTONIO  
RIVER AUTHORITY  
Leaders in Watershed Solutions



ARCADIS

The Water Division of ARCADIS



Westside Creeks  
6  
PRIORITY PROJECT



# Status Report

## Apache - October – Trinity Looking West



## Apache - October – Trinity Looking West



# Status Report

## Apache - October

– Trinity Looking East



## Apache - December

– Trinity Looking East





# Status Report

## Apache - October

– Brazos Looking West



## Apache - December

– Brazos Looking West



City of San Antonio



**SAN ANTONIO  
RIVER AUTHORITY**  
Leaders in Watershed Solutions

**MALCOLM  
PIRNIE**

**ARCADIS**

The Water Division of ARCADIS



# Status Report

## Apache - October

– Brazos Looking East



## Apache - December

– Brazos Looking East



City of San Antonio





# Status Report

## Apache - October

– Railroad Looking West



## Apache - December

– Railroad Looking West



City of San Antonio



**SAN ANTONIO  
RIVER AUTHORITY**  
Leaders in Watershed Solutions

**MALCOLM  
PIRNIE**

**ARCADIS**

The Water Division of ARCADIS



# Status Report

## Apache - October – Railroad Looking East



## Apache - December – Railroad Looking East





# Status Report

## Apache - October

– Laredo Looking West



## Apache - December

– Laredo Looking West



City of San Antonio



SAN ANTONIO  
RIVER AUTHORITY  
Leaders in Watershed Solutions

MALCOLM  
PIRNIE

ARCADIS

The Water Division of ARCADIS



# Status Report

## Apache - December

– Laredo Looking East



City of San Antonio



SAN ANTONIO  
RIVER AUTHORITY  
Leaders in Watershed Solutions



# Status Report

- Alazan / Martinez Hike and Bike Trails
  - 10' wide hike and bike linear creekway trails.
    - Alazán 0.47 miles
    - Martinez 0.61 miles
  - Estimated Completion – April 2016
  - Project Progress Pages
    - <http://www.westsidecreeks.com/alazan-creekway-trail-progress/>
    - <http://www.westsidecreeks.com/martinez-creekway-trail-progress/>





# Status Report

## Martinez - October

– Woodlawn Looking North



## Martinez - December

– Woodlawn Looking North



City of San Antonio



SAN ANTONIO  
RIVER AUTHORITY  
Leaders in Watershed Solutions



The Water Division of ARCADIS



# Status Report

## Martinez - October

– Woodlawn Looking South



## Martinez - December

– Woodlawn Looking South



City of San Antonio



SAN ANTONIO  
RIVER AUTHORITY  
Leaders in Watershed Solutions



The Water Division of ARCADIS





# Status Report

## Martinez - October

– French Looking North



## Martinez - December

– French Looking North



City of San Antonio



SAN ANTONIO  
RIVER AUTHORITY  
Leaders in Watershed Solutions

MALCOLM  
PIRNIE

ARCADIS

The Water Division of ARCADIS





# Status Report

## Martinez - October

– French Looking South



## Martinez - December

– French Looking South



City of San Antonio



SAN ANTONIO  
RIVER AUTHORITY  
Leaders in Watershed Solutions



The Water Division of ARCADIS



# Status Report

## Alazan – October

### Waverly Looking North



## Alazan – December

### Waverly Looking North





# Status Report

## Alazan – October

### Waverly Looking South



## Alazan – December

### Waverly Looking South



City of San Antonio



SAN ANTONIO  
RIVER AUTHORITY  
Leaders in Watershed Solutions



The Water Division of ARCADIS



# Status Report

## Alazan – October

### Culebra Looking North



## Alazan – December

### Culebra Looking North



City of San Antonio



SAN ANTONIO  
RIVER AUTHORITY  
Leaders in Watershed Solutions





# Status Report

## Alazan – October

### Culebra Looking South



## Alazan – December

### Culebra Looking South



City of San Antonio



SAN ANTONIO  
RIVER AUTHORITY  
Leaders in Watershed Solutions



The Water Division of ARCADIS



# Status Report

## Alazan – October

### Lombrano Looking North



## Alazan – December

### Lombrano Looking North









# Elmendorf Lake Park Project





# Status Report

- Elmendorf Lake Park (Estimated Completion)
  - 1) Jerdon – Bridge Project (12/2015)
  - 2) MAC, Inc – South Project (01/2016)
  - 3) Journeyman – North Project (06/2016)
  - Project Progress Page
    - <http://www.westsidecreeks.com/elmendorflakeimprovementsprogress/>



# Status Report

## Elmendorf Island

October



## Elmendorf Island

December



# Status Report

## Elmendorf Island

October



## Elmendorf Island

December



City of San Antonio



SAN ANTONIO  
RIVER AUTHORITY  
Leaders in Watershed Solutions





# Status Report

## Elmendorf Island

October



## Elmendorf Island

December



City of San Antonio



SAN ANTONIO  
RIVER AUTHORITY  
Leaders in Watershed Solutions

MALCOLM  
PIRNIE

ARCADIS

The Water Division of ARCADIS



# Status Report

## Elmendorf Island

October



## Elmendorf Island

December



City of San Antonio



**SAN ANTONIO  
RIVER AUTHORITY**  
Leaders in Watershed Solutions



The Water Division of ARCADIS





# Status Report

## Elmendorf Island

October



## Elmendorf Island

December



City of San Antonio



**SAN ANTONIO  
RIVER AUTHORITY**  
Leaders in Watershed Solutions



The Water Division of ARCADIS





# Status Report

## Elmendorf South

October

- 24th Street Looking West



## Elmendorf South

December

- 24th Street Looking West



City of San Antonio



SAN ANTONIO  
RIVER AUTHORITY  
Leaders in Watershed Solutions





# Status Report

## Elmendorf South

October

- 24th Street Looking West



## Elmendorf South

December

- 24th Street Looking West



City of San Antonio



SAN ANTONIO  
RIVER AUTHORITY  
Leaders in Watershed Solutions

MALCOLM  
PIRNIE

ARCADIS

The Water Division of ARCADIS





# Status Report

## Elmendorf South

### October

- 24th Street to the West



## Elmendorf South

### December

- 24th Street to the West



City of San Antonio



**SAN ANTONIO  
RIVER AUTHORITY**  
Leaders in Watershed Solutions



The Water Division of ARCADIS



# Status Report

## Elmendorf Lake

October

- Commerce St. in the background



## Elmendorf Lake

December

- Commerce St. in the background



City of San Antonio



SAN ANTONIO  
RIVER AUTHORITY  
Leaders in Watershed Solutions

MALCOLM  
PIRNIE

ARCADIS

The Water Division of ARCADIS






# Elmendorf Lake Park Project







# SAN PEDRO CREEK CULTURE PARK

PHASE 1 & PHASE 2 UPDATE BEXAR COUNTY COMMISSIONERS COURT  
DECEMBER 08, 2015





SAN ANTONIO  
RIVER AUTHORITY  
Leaders in Watershed Solutions



muñoz



# September-November 2015

- ❖ Significant re-definition of project scope in Phase 1:
  - Relocation of amphitheater, coordination with Alameda, other stakeholders
  - Property reductions from Travis to Commerce
  - Proposed development of Dollar General property
  - Capture of value engineering in Phase 1
- ❖ Value engineering and continued design in Phase 2:
  - Significant re-design between Camp Street and South Alamo Street
- ❖ Landscape Architecture collaboration for Phase 1



# Design Collaboration

- ❖ Award-winning landscape architecture firm added as consultant: Grupo de Diseño Urbano
- Urbanosajetnan, Director
- Specialize in connecting landscape architecture, architecture and urban design in spatial, aesthetic and social context
- Wide range of projects including parks, plazas, housing developments, museums and cultural centers in Mexico, the United States, South America & the Middle East



# Design Collaboration

- ❖ Initial Visit to San Antonio: October 14-16
  - Project overview and tour
  - Met with Judge Wolff, Commissioner Elizondo, Councilmember Treviño, subcommittee members, property owners and stakeholders
  - Met with design team to develop scope, schedule and pathway forward



# Design Collaboration

- ❖ October 29-30: First design Charrette
  - Focus from Tree of Life to Houston Street, concentrating on the Tree of Life Plaza
- ❖ November 1-30: Technical Review
- ❖ November 19-20: Second design Charrette
  - Focus from Houston Street to Commerce Street
  - Focus on revised amphitheater
  - Presented initial design concepts to property owners

# Design Collaboration

- ❖ December 3-4: Met with key property owners, stakeholders and elected officials
  - Commissioner Elizondo and Commissioner Rodriguez
  - Briefed the Subcommittee
- ❖ December 17-18: Third and final design Charrette
  - Focus on final wrap-up
  - Finalize design approach





# SAN PEDRO CREEK CULTURE PARK

PHASE 1 & PHASE 2 UPDATE BEXAR COUNTY COMMISSIONERS COURT  
DECEMBER 08, 2015





SAN PEDRO SPRINGS 1869



SWIMMING POOL, SAN PEDRO PARK, SAN ANTONIO, TEXAS














RAIN



MedellinCity







**CIENEGA**





**MANANTIAL**



# BLUE HOLE









**INTERACTION**









**REFLECTION**







**AHUEHUETE**















TILE





# BENCHES






# TREE OF LIFE





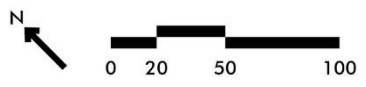


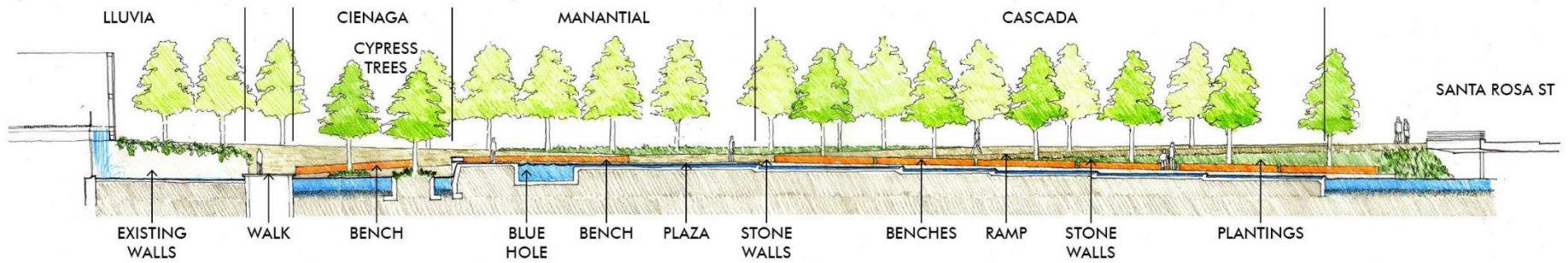




**VILLA LAGUNILLA : INLET STRUCTURE – SANTA ROSA ST**

12.08.15 MUNOZ & CO



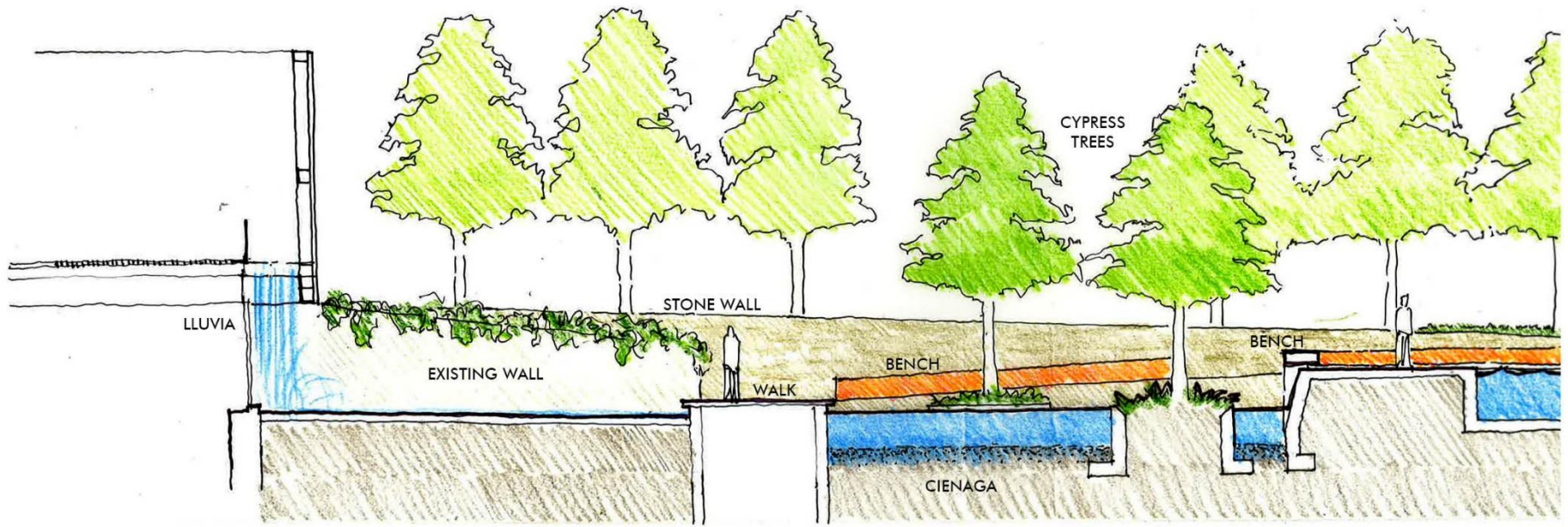


# VILLA LAGUNILLA : TREE OF LIFE PLAZA – LONGITUDINAL SECTION

12.03.15 MUNOZ & CO



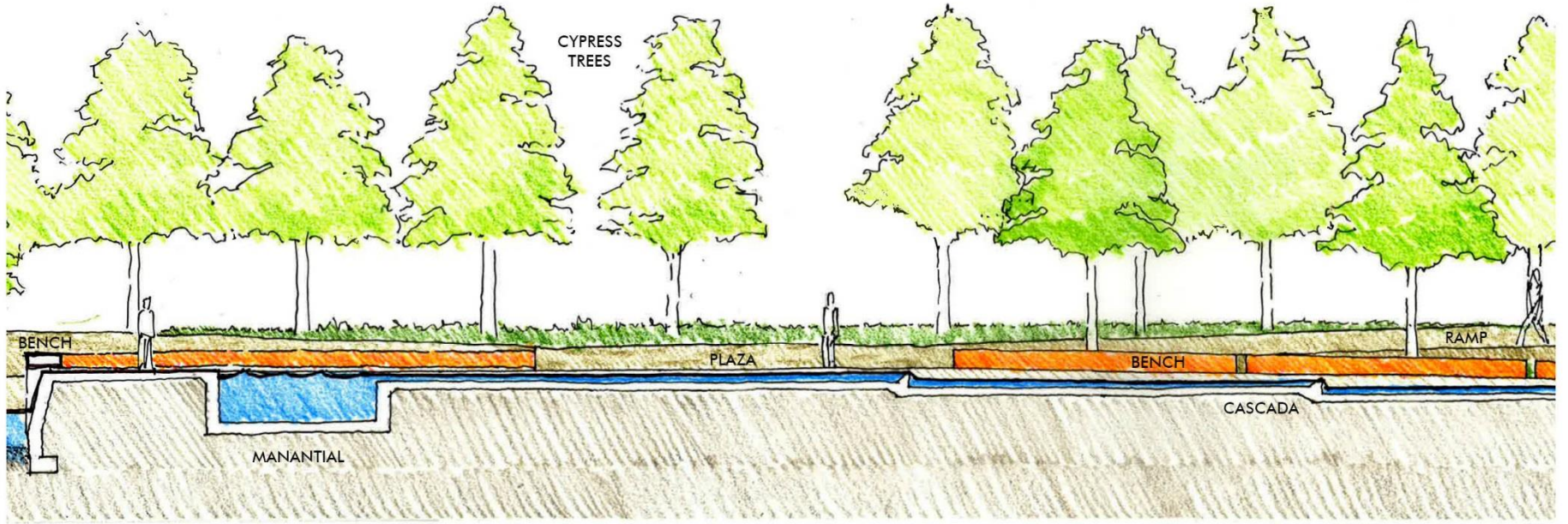




VILLA LAGUNILLA : TREE OF LIFE PLAZA – LONGITUDINAL SECTION 1/3

12.03.15 MUNOZ & CO



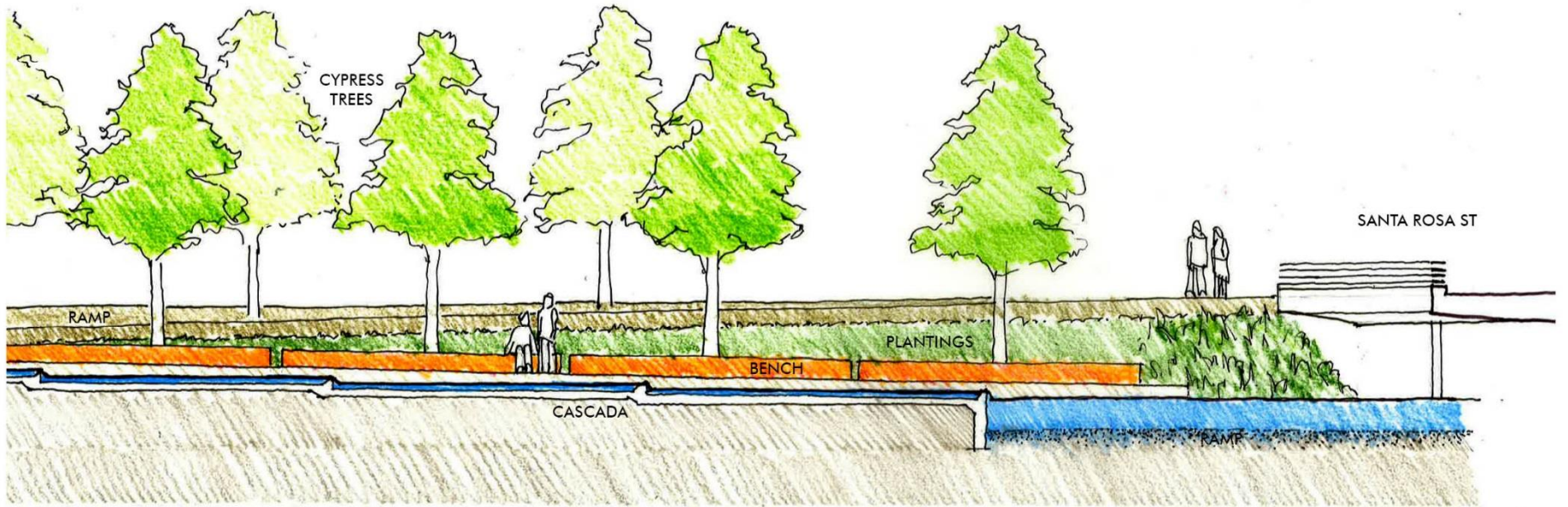


## VILLA LAGUNILLA : TREE OF LIFE PLAZA – LONGITUDINAL SECTION 2/3

12.03.15 MUNOZ & CO







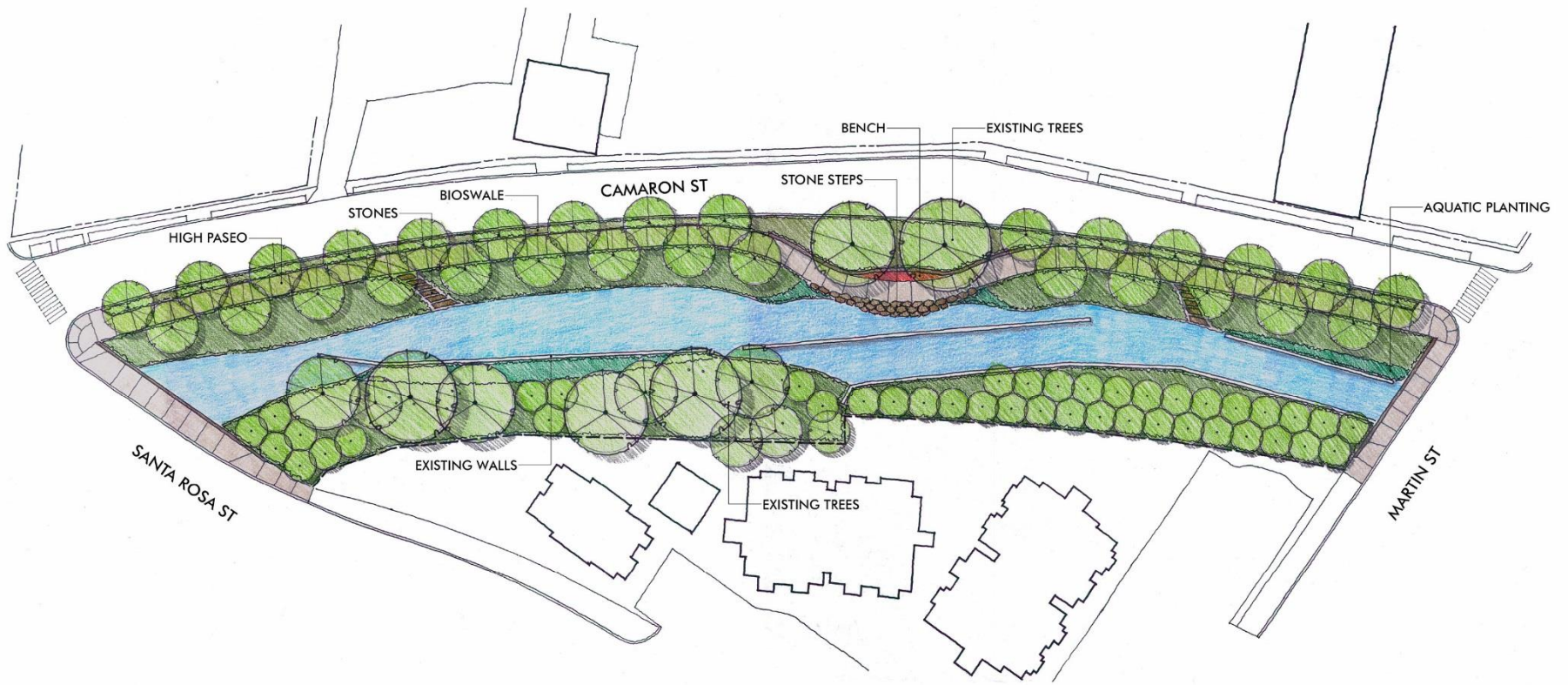
VILLA LAGUNILLA : TREE OF LIFE PLAZA – LONGITUDINAL SECTION 3/3

12.03.15 MUNOZ & CO





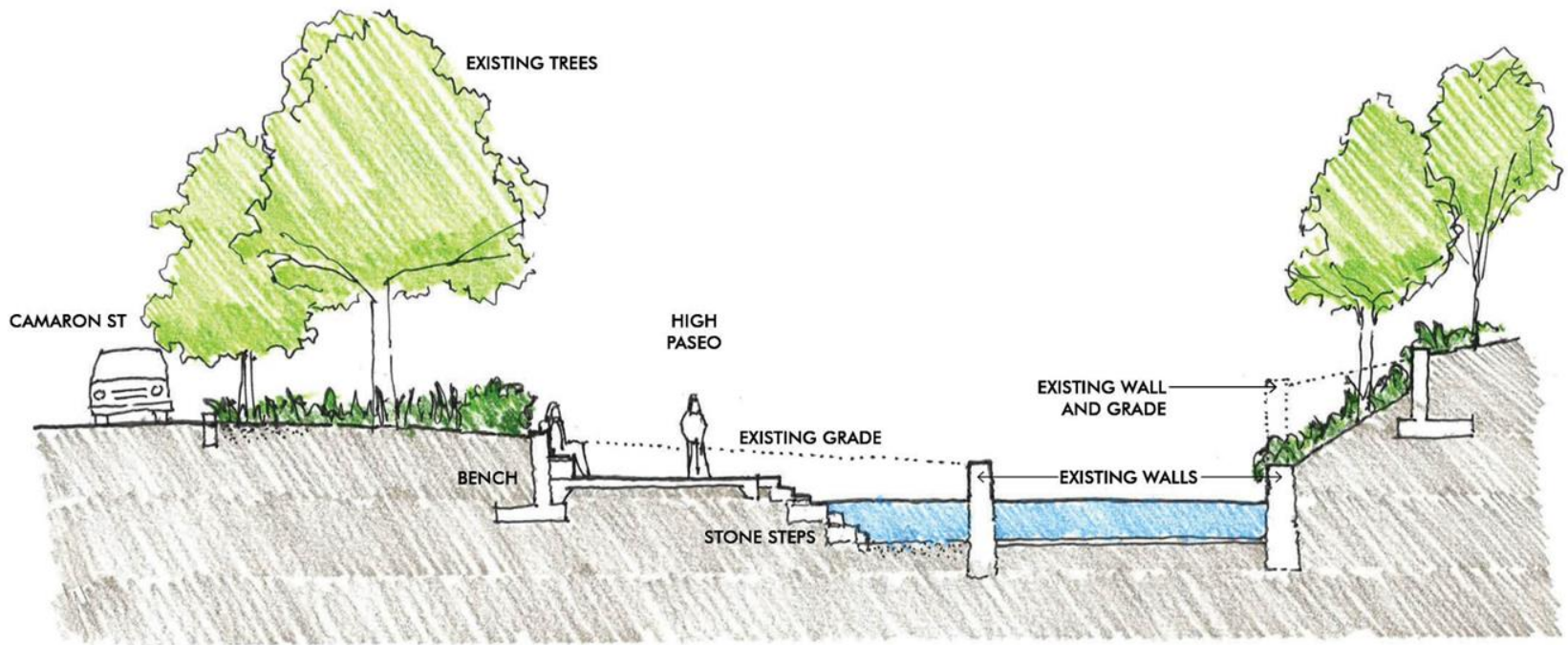




# VILLA LAGUNILLA : SANTA ROSA ST – MARTIN ST

12.08.15 MUNOZ & CO





# VILLA LAGUNILLA : SANTA ROSA ST – MARTIN ST AT BENCH OVERLOOK

12.03.15 MUNOZ & CO



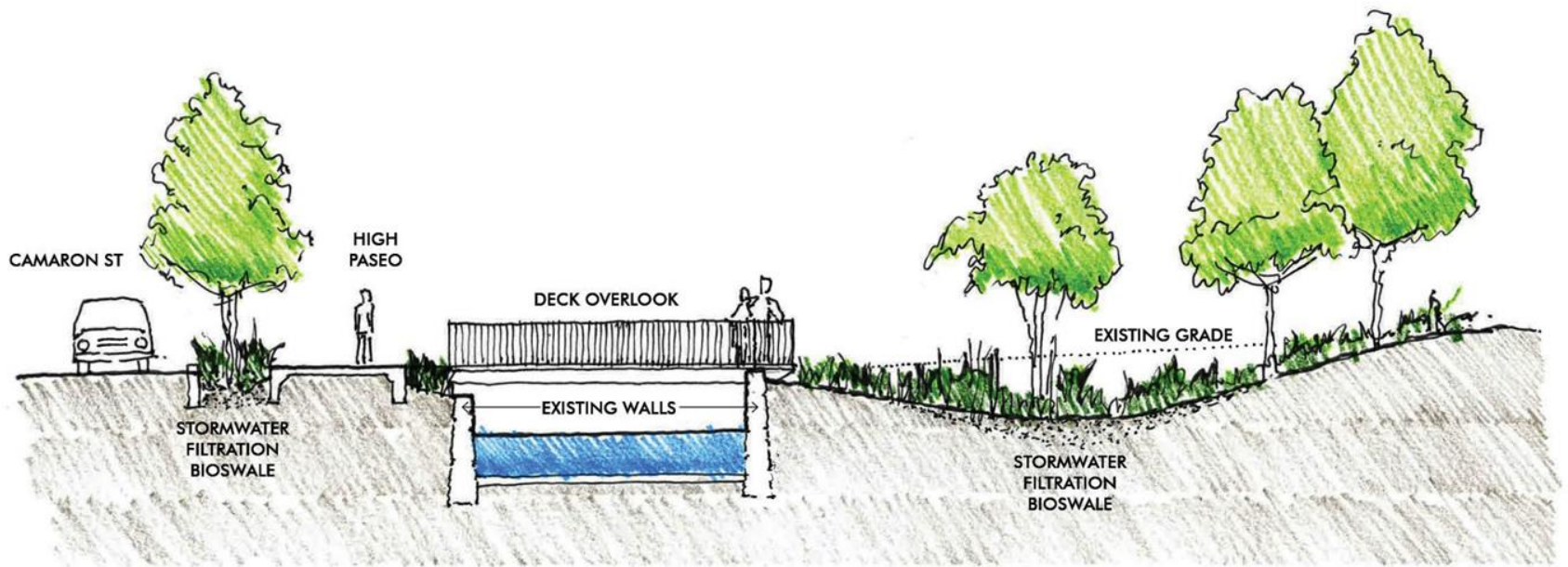




**VILLA LAGUNILLA : MARTIN ST – TRAVIS ST**

12.08.15 MUNOZ & CO



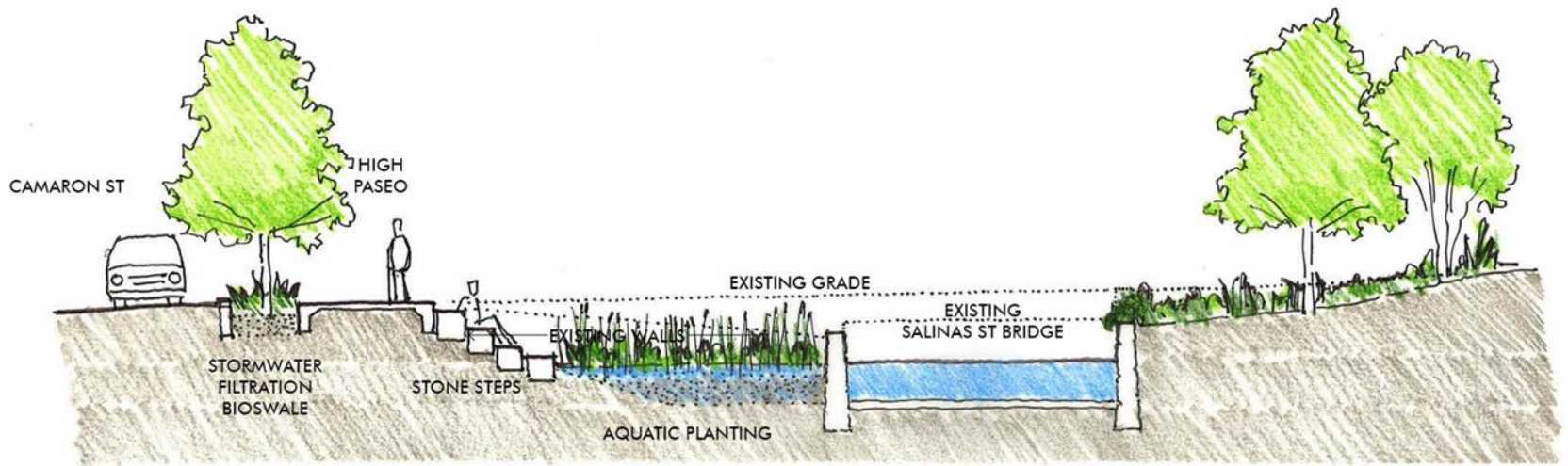


# VILLA LAGUNILLA : MARTIN ST – TRAVIS ST AT DECK OVERLOOK

12.03.15 MUNOZ & CO







# VILLA LAGUNILLA : MARTIN ST – TRAVIS ST AT STONE STEPS

12.03.15 MUNOZ & CO





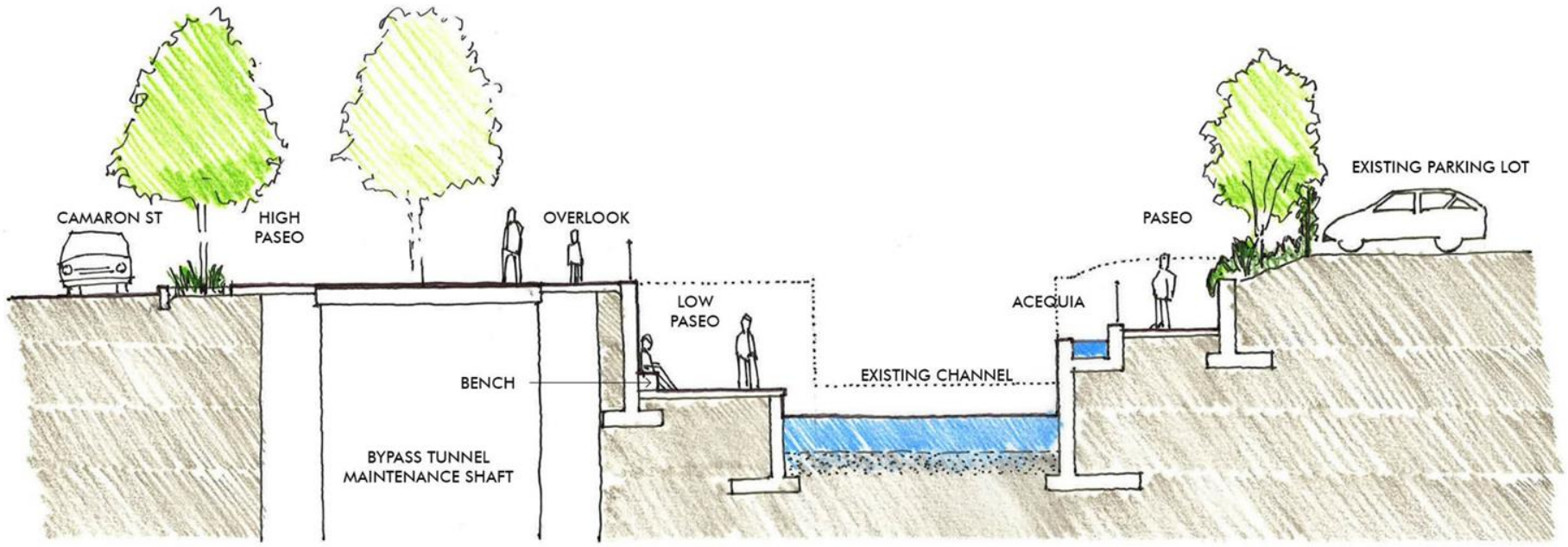




# AGUA ANTIGUA : TRAVIS ST – COMMERCE ST

12.08.15 MUNOZ & CO



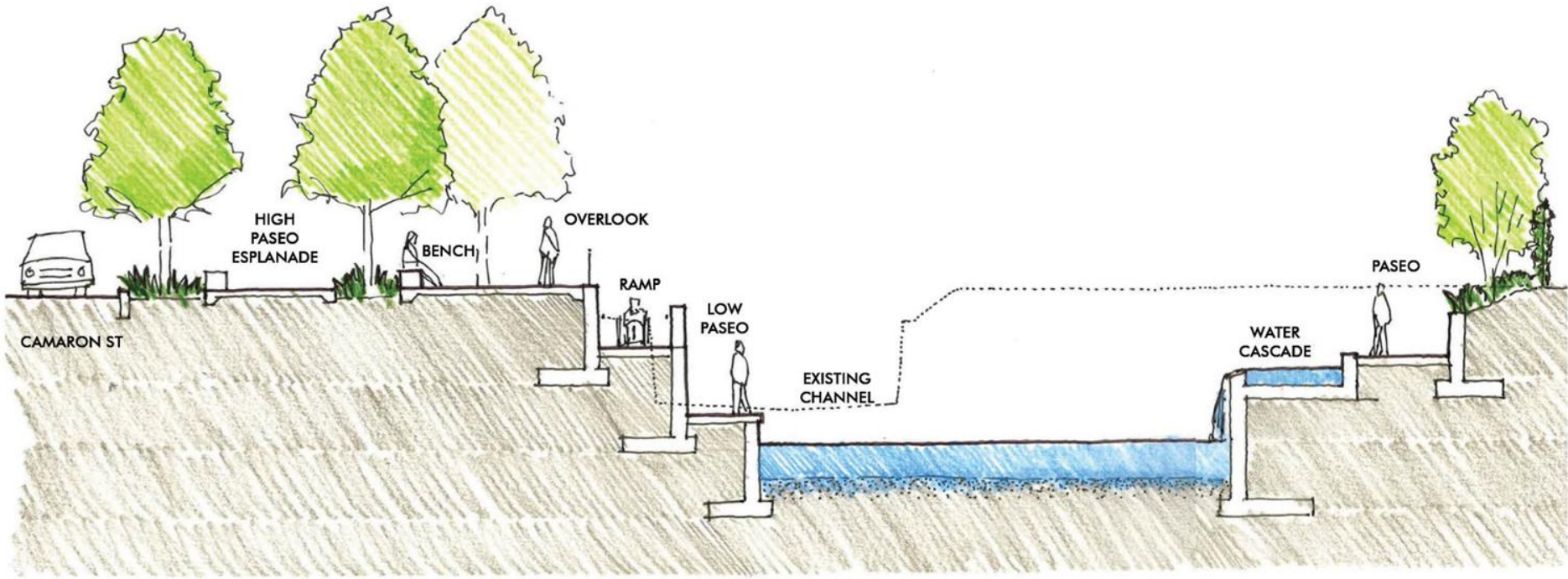


**AGUA ANTIGUA : TRAVIS ST – HOUSTON ST AT MAINTENANCE SHAFT**

12.03.15 MUNOZ & CO







# AGUA ANTIGUA : TRAVIS ST – HOUSTON ST AT WATER CASCADE

12.03.15 MUNOZ & CO













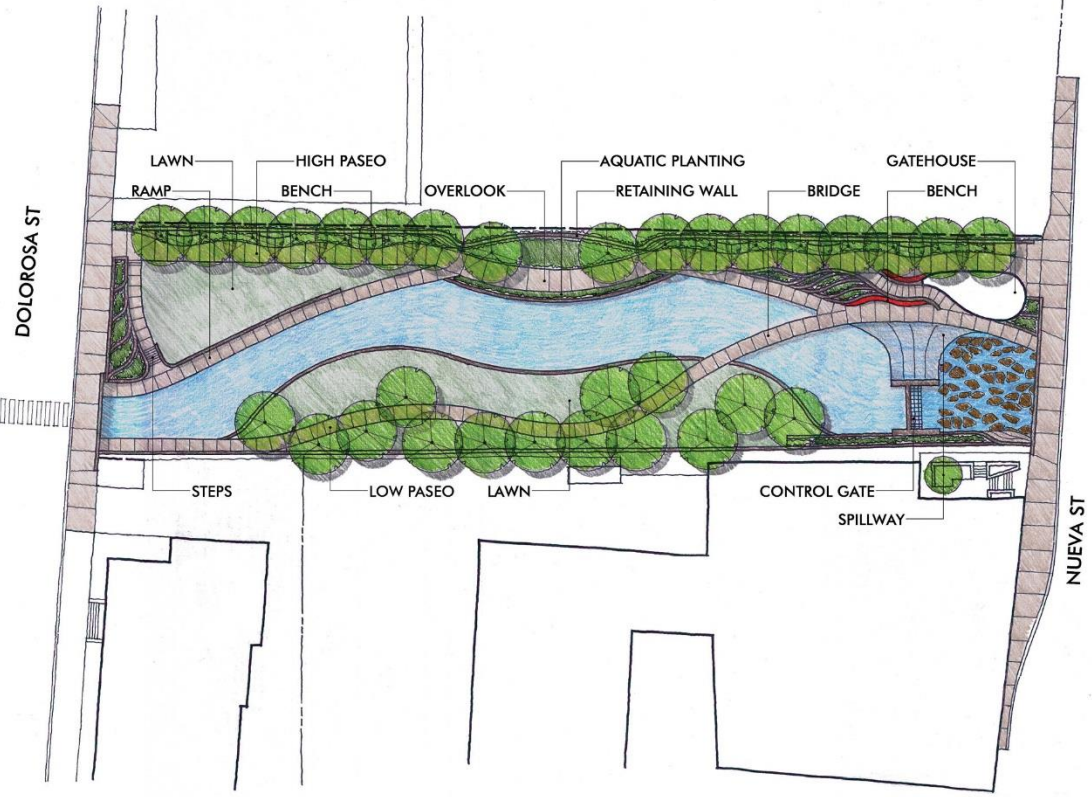
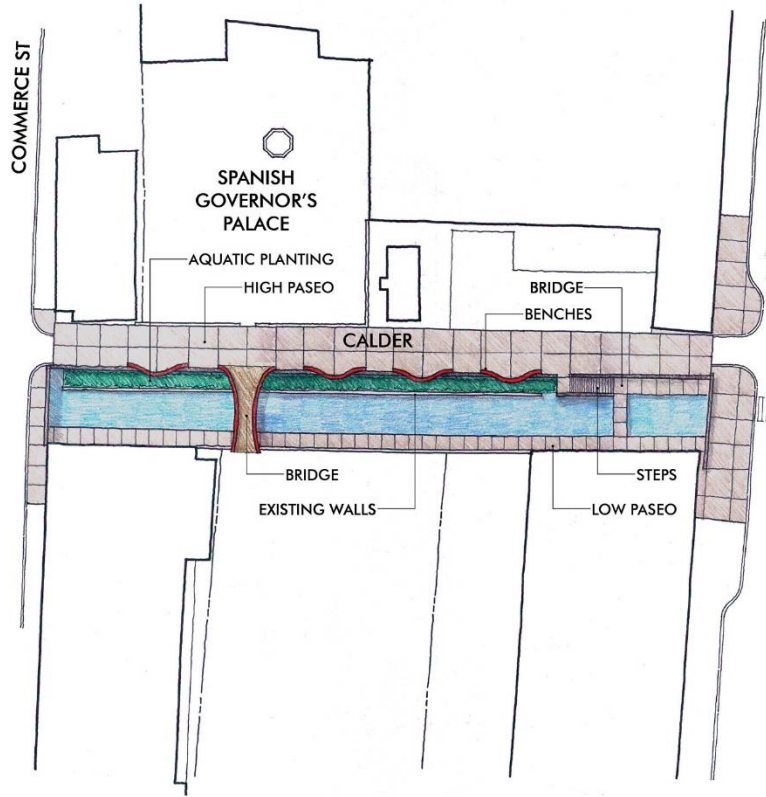












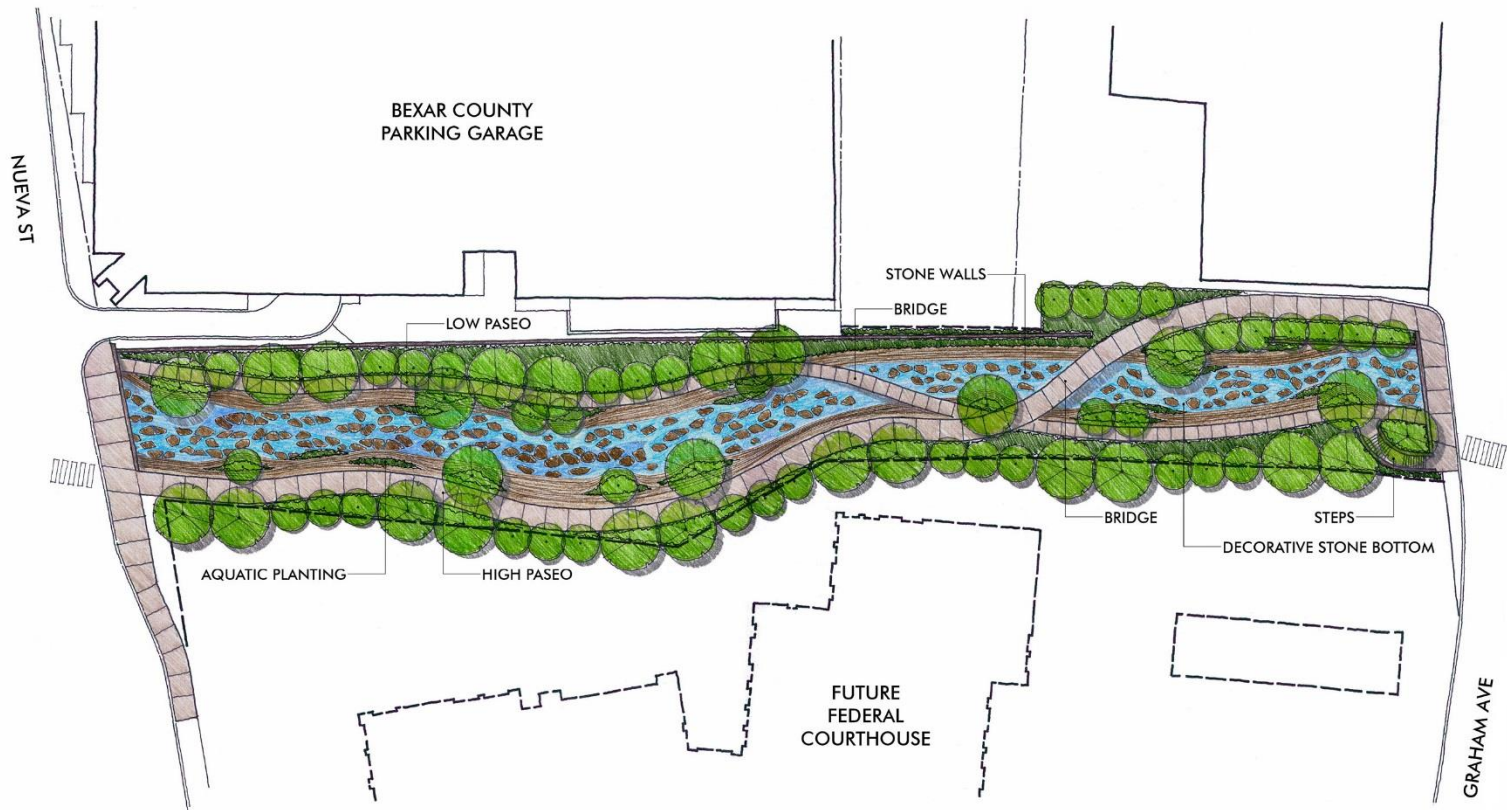
**EL MERODEO : COMMERCE ST – NUEVA ST**

12.08.15 MUNOZ & CO



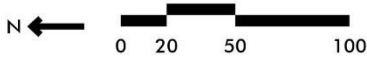


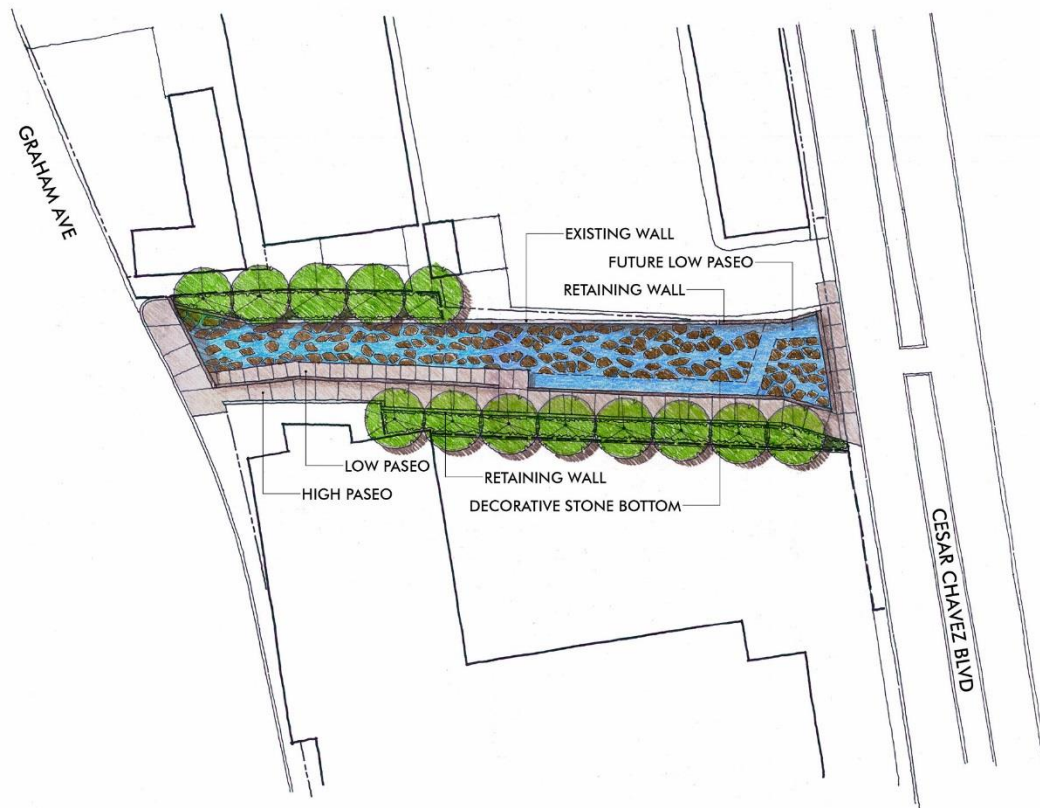




**EL MERODEO : NUEVA ST – GRAHAM AVE**

12.08.15 MUNOZ & CO



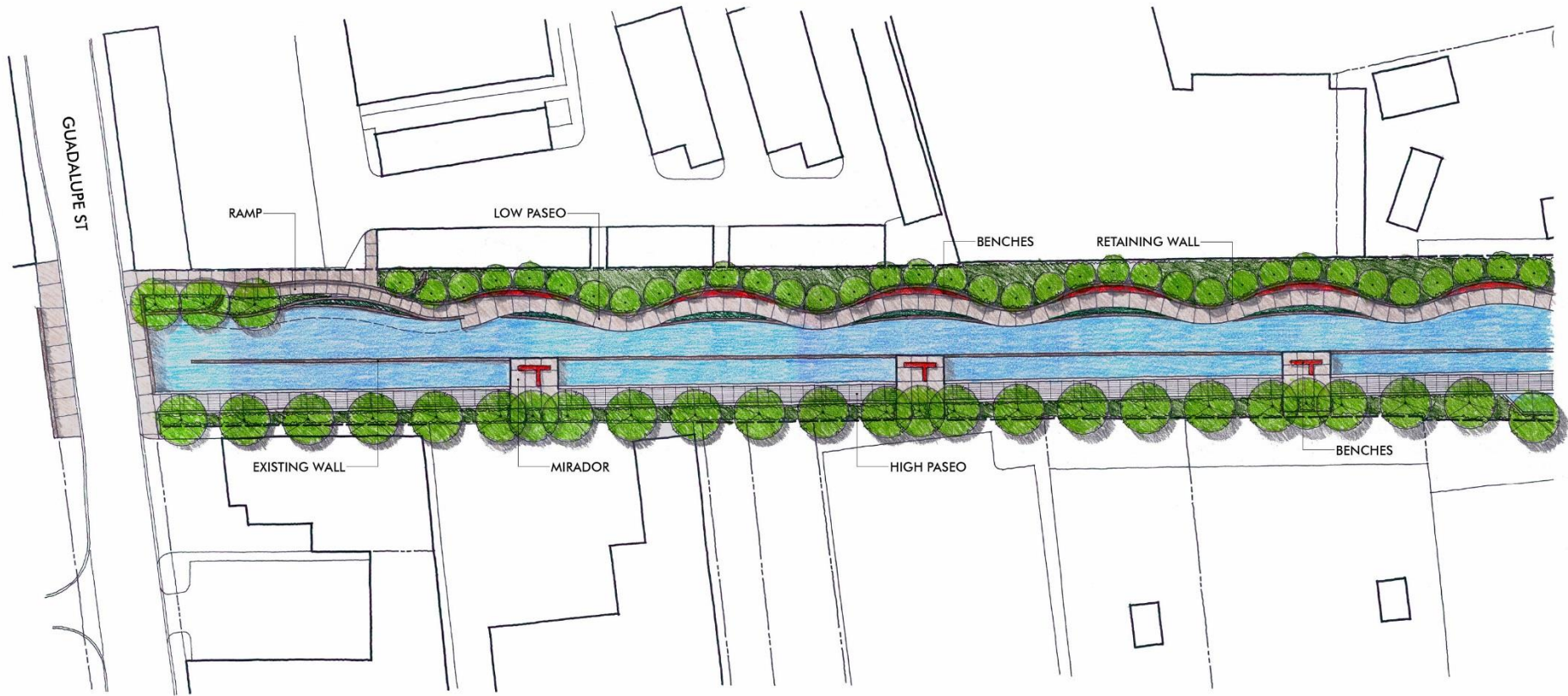


**EL MERODEO : GRAHAM AVE – CESAR CHAVEZ BLVD**

12.08.15 MUNOZ & CO







**CAMPO ABAJO : GUADALUPE ST – ARTS PLAZA**

12.08.15 MUNOZ & CO











**CAMPO ABAJO : ARTS PLAZA – CONTROL GATE**

12.08.15 MUNOZ & CO





**CAMPO ABAJO : CONTROL GATE – RAILROAD BRIDGE**

12.08.15 MUNOZ & CO







# SAN PEDRO CREEK CULTURE PARK

PHASE 1 & PHASE 2 UPDATE BEXAR COUNTY COMMISSIONERS COURT  
DECEMBER 08, 2015